


PROVINCE OF BRITISH COLUMBIA
ORDER OF THE LIEUTENANT GOVERNOR IN COUNCIL

Order in Council No. 53

, Approved and Ordered February 1, 2022


Lieutenant Governor

Executive Council Chambers, Victoria

On the recommendation of the undersigned, the Lieutenant Governor, by and with the advice and consent of the Executive Council, orders that the attached Order Respecting Lands in the Agricultural Land Reserve (2022) is made.


Minister of Energy, Mines and Low Carbon Innovation


Presiding Member of the Executive Council

(This part is for administrative purposes only and is not part of the Order.)

Authority under which Order is made:

Act and section: Environment and Land Use Act, R.S.B.C. 1996, c. 117, s. 7

Other: _____

ORDER RESPECTING LANDS IN THE AGRICULTURAL LAND RESERVE (2022)

Definitions

1 In this order:

“**agricultural land reserve**” has the same meaning as in the *Agricultural Land Commission Act*;

“**authority**” has the same meaning as in the *Hydro and Power Authority Act*;

“**excluded area**” means the area excluded by section 2 from the agricultural land reserve;

“**mining official**” means any of the following officials under the *Mines Act*:

- (a) the chief permitting officer;
- (b) the chief inspector;
- (c) an inspector;

“**reclamation plan**” means a plan described in section 10 (1) of the *Mines Act*;

“**temporary exclusion maps**” means the attached maps dated December 20, 2021 and titled as follows:

- (a) Site C Temporary Exclusions from the Agricultural Land Reserve Detail 1 of 4;
- (b) Site C Temporary Exclusions from the Agricultural Land Reserve Detail 2 of 4;
- (c) Site C Temporary Exclusions from the Agricultural Land Reserve Detail 3 of 4;
- (d) Site C Temporary Exclusions from the Agricultural Land Reserve Detail 4 of 4;

“**Treaty 8 First Nations**” means the following First Nations:

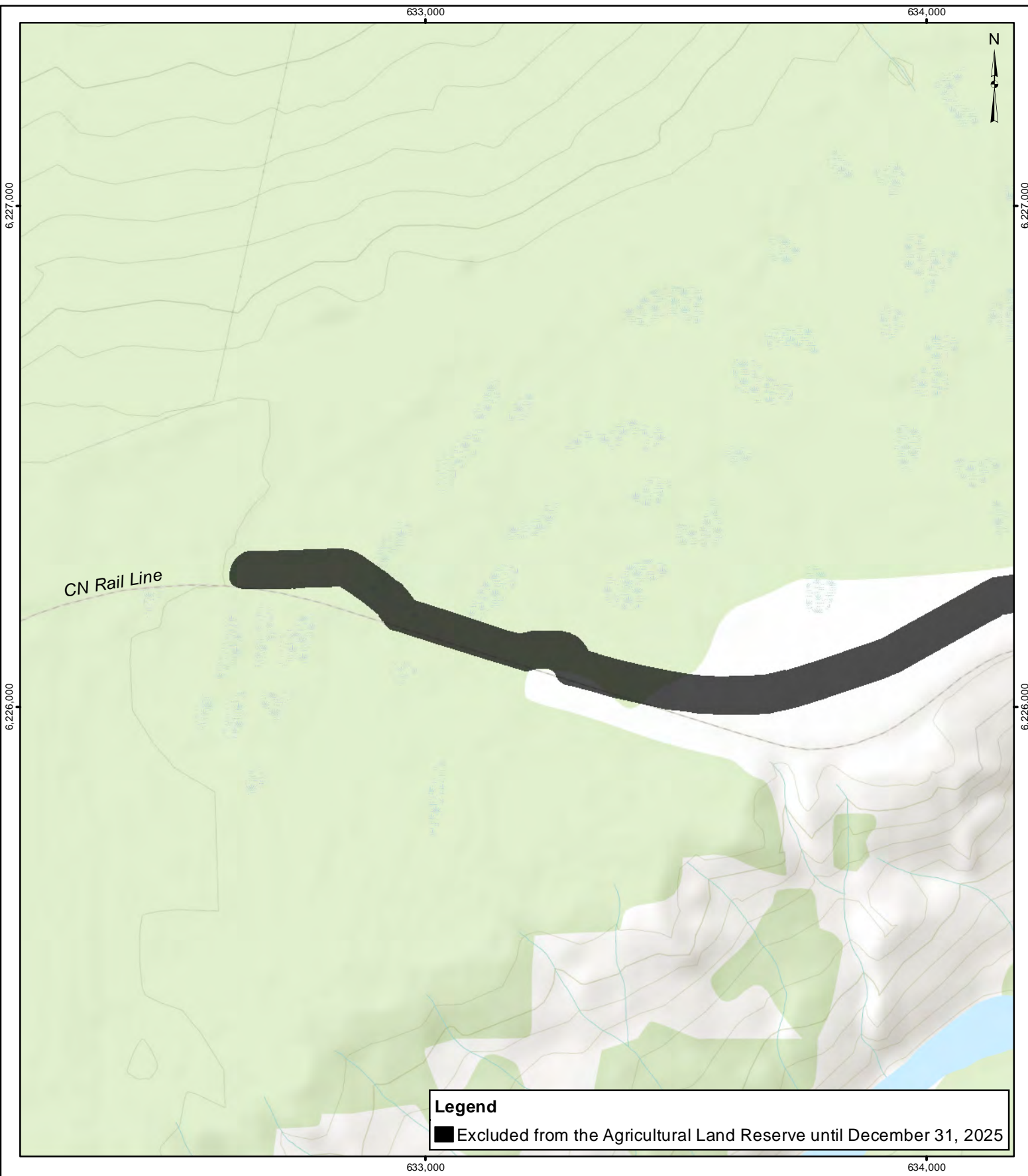
- (a) Blueberry River First Nations;
- (b) Dene Tha’ First Nation;
- (c) Doig River First Nation;
- (d) Duncan’s First Nation;
- (e) Fort Nelson First Nation;
- (f) Halfway River First Nation;
- (g) Horse Lake First Nation;
- (h) McLeod Lake Indian Band;
- (i) Prophet River First Nation;
- (j) Sauteau First Nations;
- (k) West Moberly First Nations.

Temporarily excluded lands

2 All the land shaded black on the temporary exclusion maps is excluded from the agricultural land reserve until December 31, 2025.

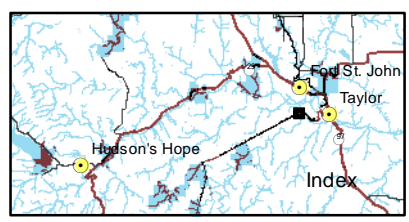
Mines permits

- 3** A mining official must not issue to the authority a permit under section 10 of the *Mines Act* to carry out work on an area of land that is entirely or partially within the excluded area unless the permit includes a condition requiring that
- (a) the authority must
 - (i) develop a revised reclamation plan in consultation and cooperation with the Treaty 8 First Nations, and
 - (ii) file with an inspector, within one year after the date the permit is issued, the revised reclamation plan, and
 - (b) the authority must ensure that any subsequent revisions to the reclamation plan are developed in consultation and cooperation with the Treaty 8 First Nations.



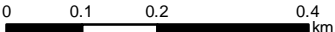
Legend


 Excluded from the Agricultural Land Reserve until December 31, 2025



- Map Notes:
- 1. Datum: NAD83
 - 2. Projection: UTM Zone 10N
 - 3. Base Data: ESRI World Topographic Map
 - 4. UTM coordinate grid provided on the edge of the map frame

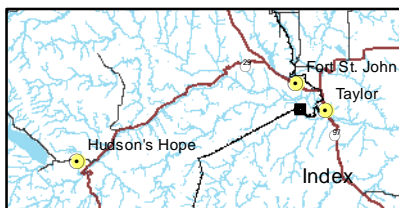
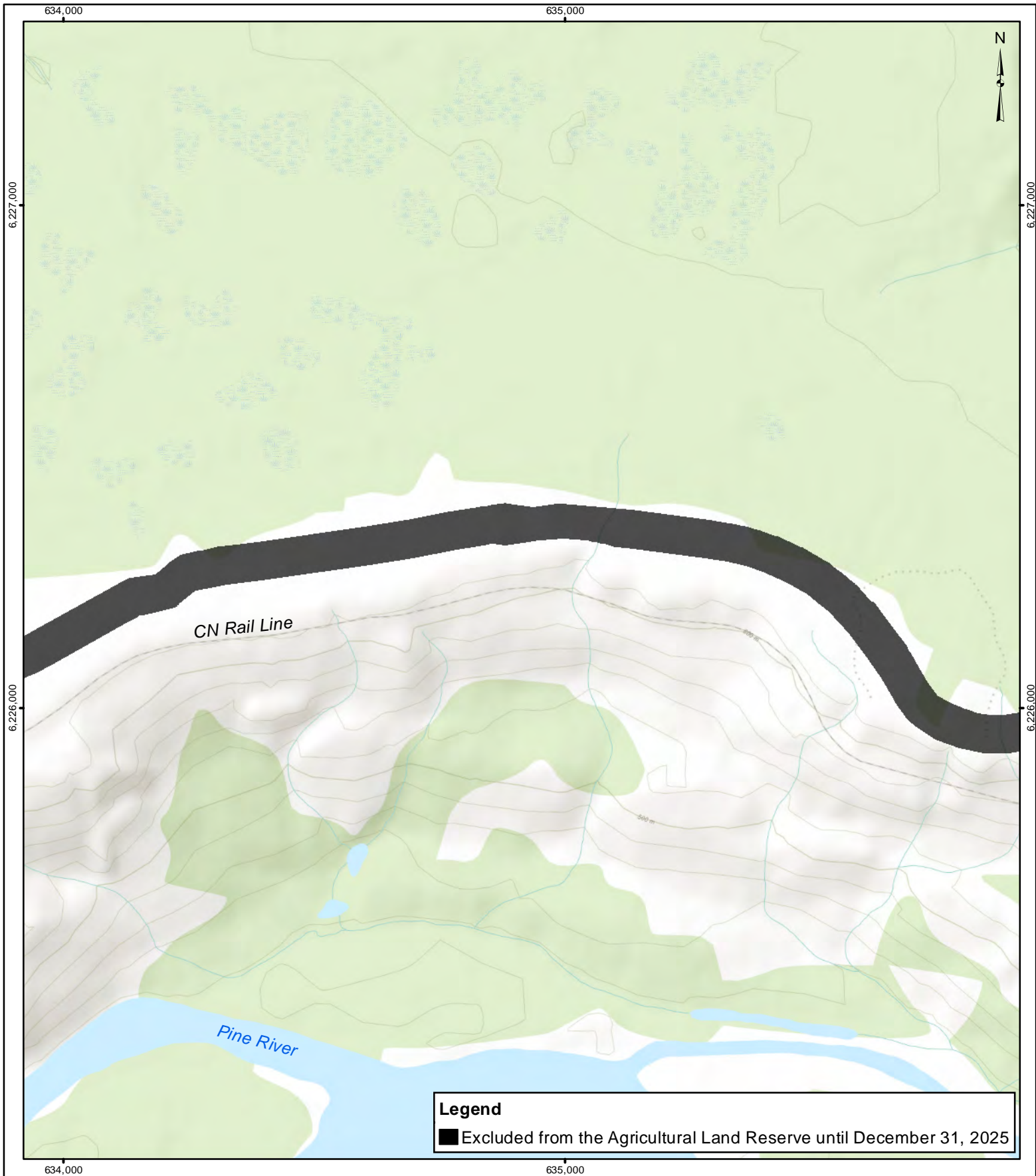
1:10,000






Site C Temporary Exclusions
from the Agricultural Land Reserve
Detail 1 of 4

DATE	Dec 20, 2021	1016-N11-01310-2	R 2
------	--------------	------------------	-----



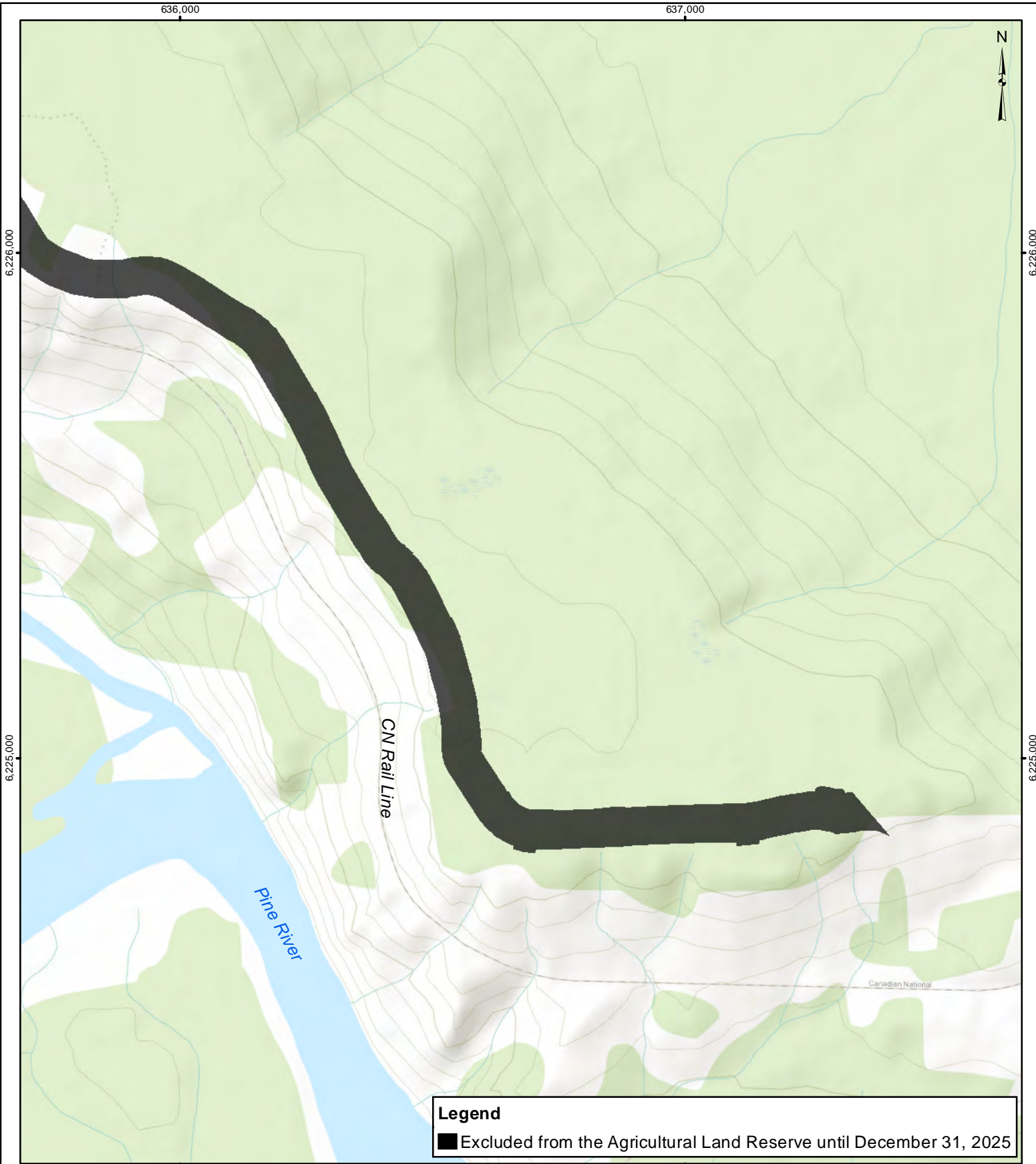
Map Notes:
 1. Datum: NAD83
 2. Projection: UTM Zone 10N
 3. Base Data: ESRI World Topographic Map
 4. UTM coordinate grid provided on the edge of the map frame

1:10,000



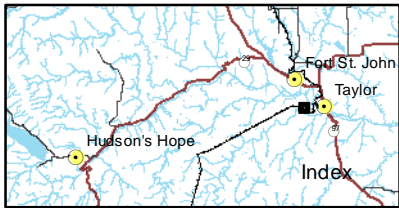
**Site C Temporary Exclusions
 from the Agricultural Land Reserve
 Detail 2 of 4**

DATE	Dec 20, 2021	1016-N11-01310-3	R 2
------	--------------	------------------	-----




Legend

■ Excluded from the Agricultural Land Reserve until December 31, 2025



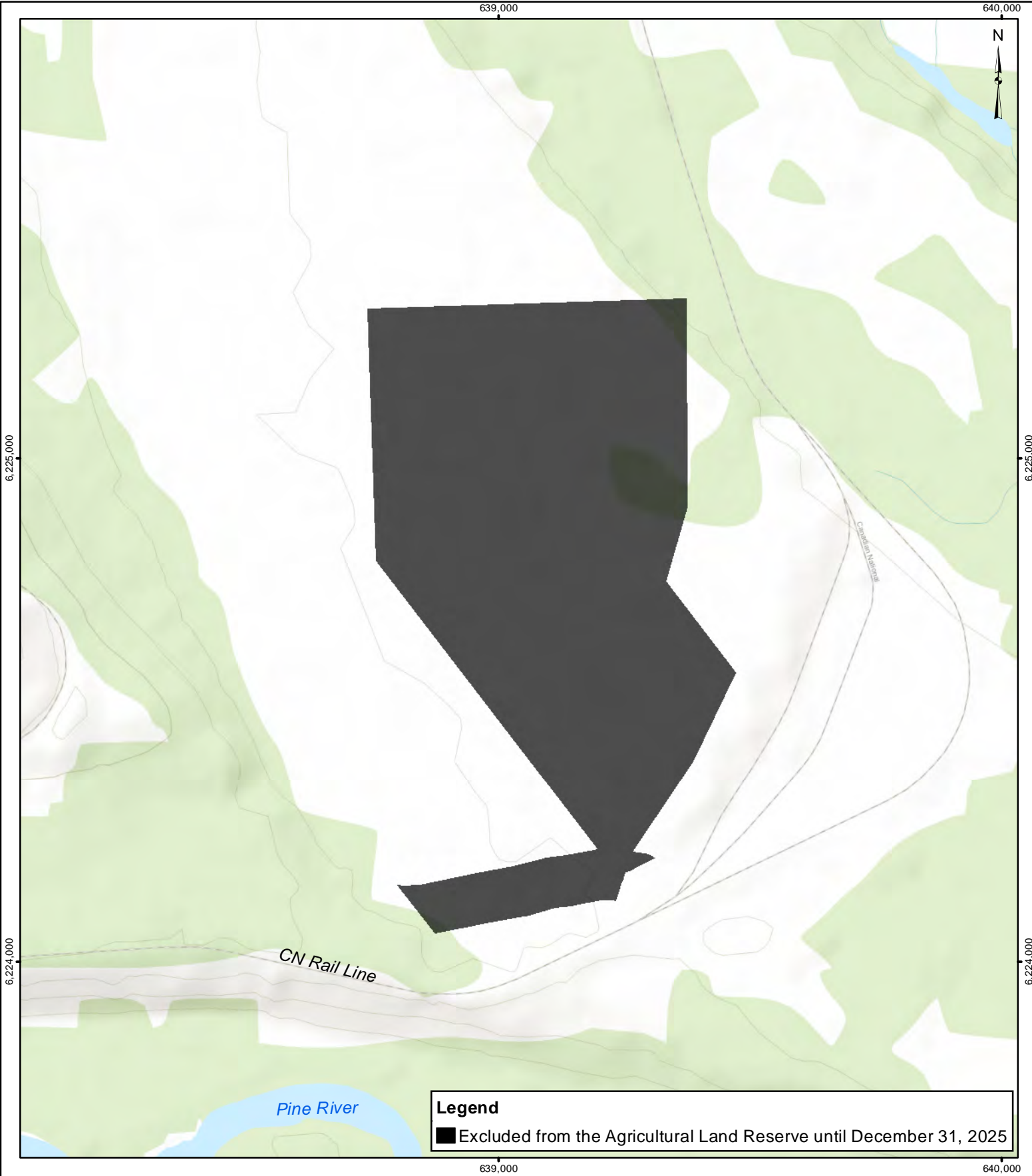
- Map Notes:
1. Datum: NAD83
 2. Projection: UTM Zone 10N
 3. Base Data: ESRI World Topographic Map
 4. UTM coordinate grid provided on the edge of the map frame

1:10,000



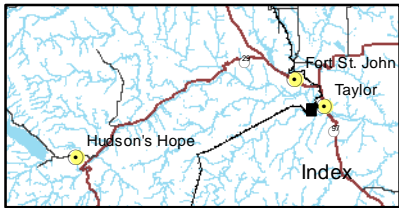
**Site C Temporary Exclusions
from the Agricultural Land Reserve
Detail 3 of 4**

DATE	Dec 20, 2021	1016-N11-01310-4	R 2
------	--------------	------------------	-----




Legend

■ Excluded from the Agricultural Land Reserve until December 31, 2025



- Map Notes:
1. Datum: NAD83
 2. Projection: UTM Zone 10N
 3. Base Data: ESRI World Topographic Map
 4. UTM coordinate grid provided on the edge of the map frame

1:10,000



**Site C Temporary Exclusions
from the Agricultural Land Reserve
Detail 4 of 4**

DATE	Dec 20, 2021	1016-N11-01310-5	R 2
------	--------------	------------------	-----