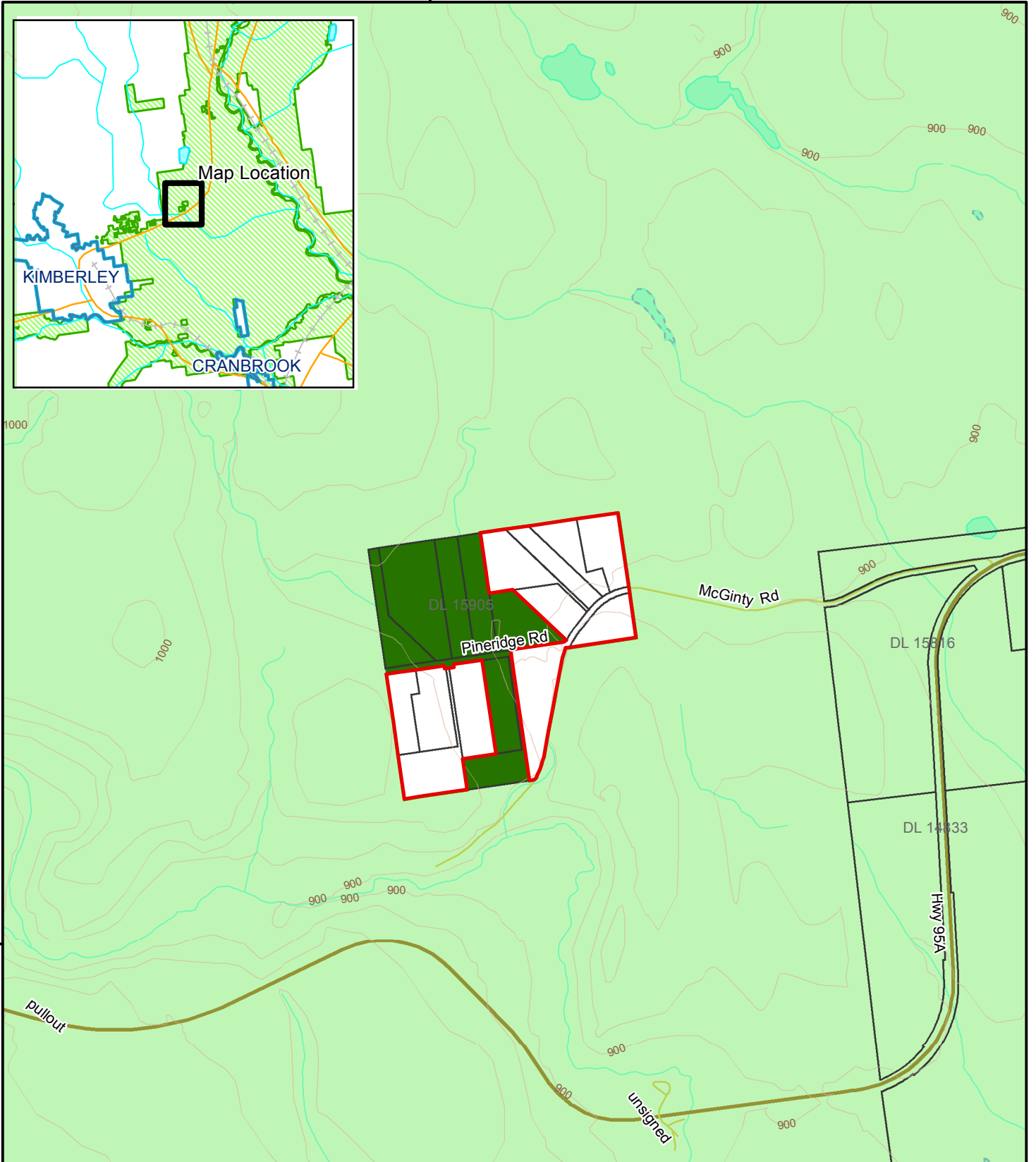
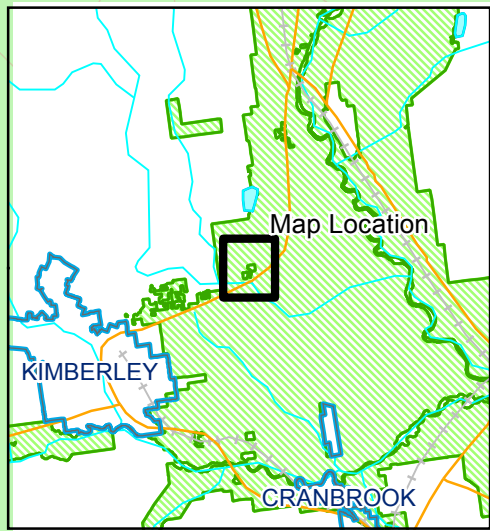





115°50'0"W



**Legend**

-  Areas approved for exclusion from the ALR
-  Areas proposed for exclusion from the ALR
-  Agricultural Land Reserve

**Decision Map Five  
Area Five: Pineridge Road**

ALC File Number: 56610

