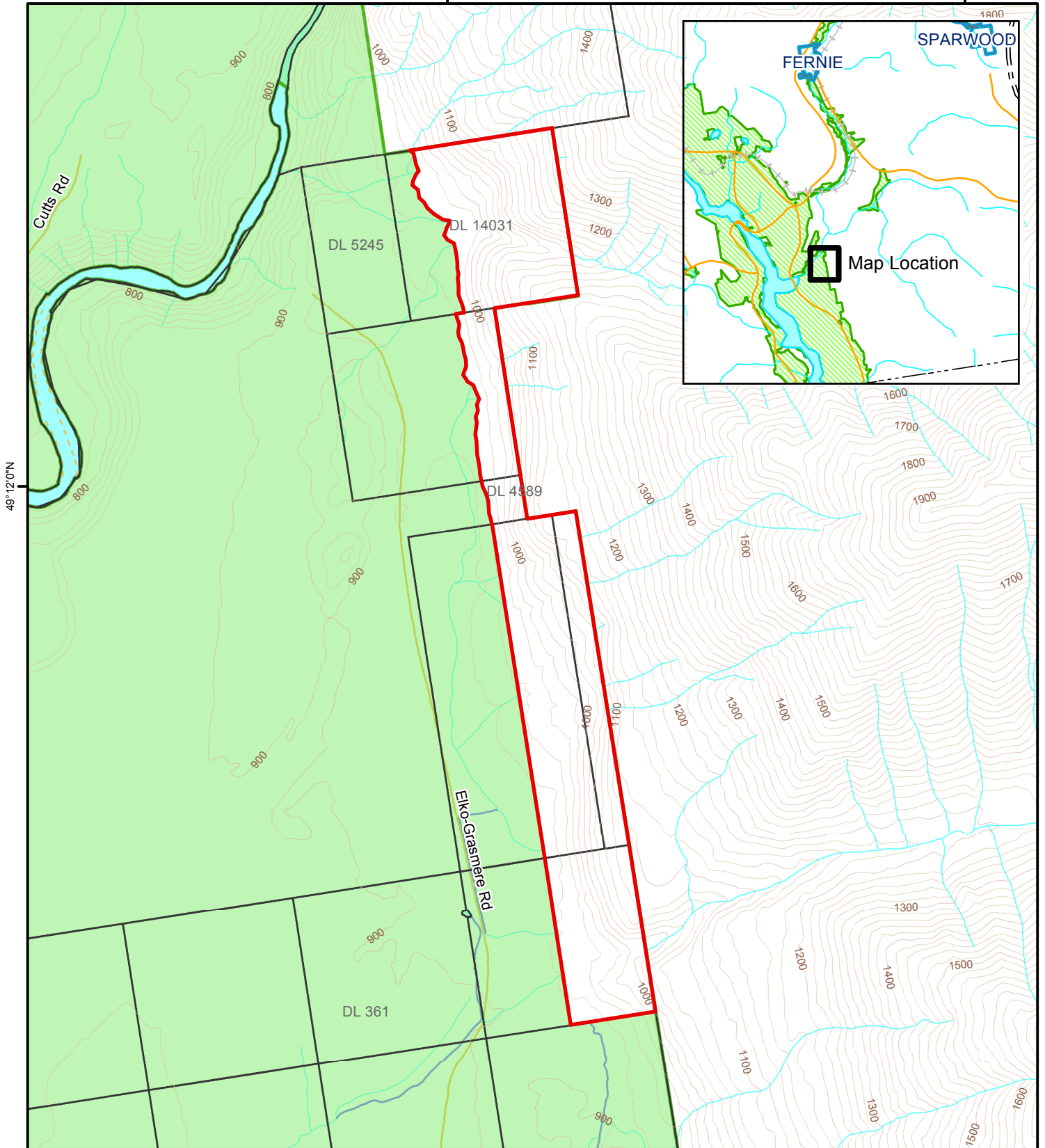




115°6'0"W

115°4'0"W



**Legend**

-  Areas approved for exclusion from the ALR
-  Agricultural Land Reserve

**Decision Map Four**  
**Area Four:**  
**East of Baynes Lake**

ALC File Number: 56609

