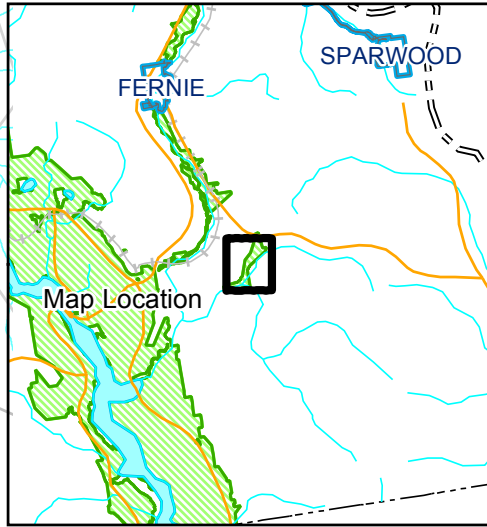


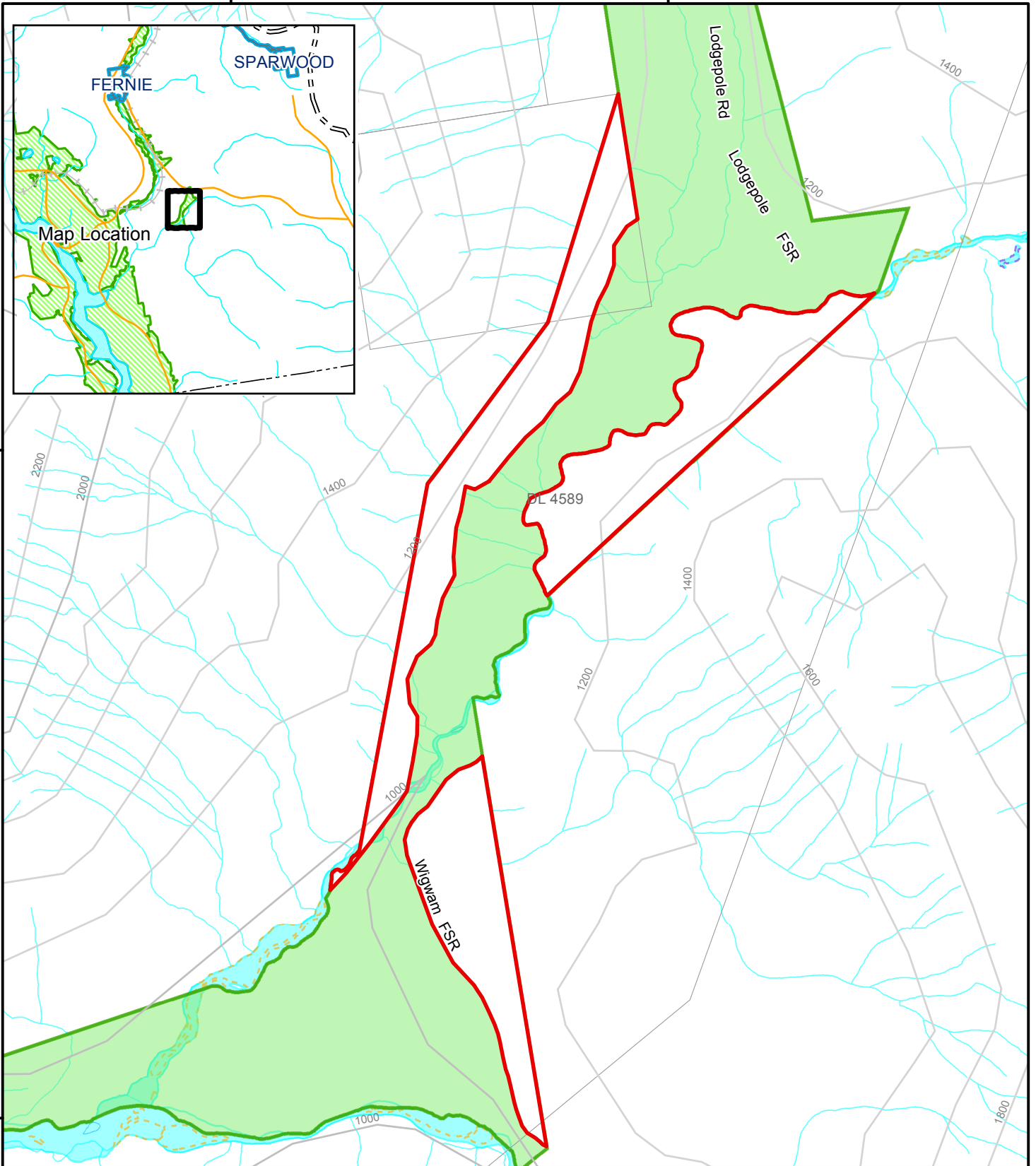
114°58'0"W

114°56'0"W





49°18'0"N

49°16'0"N



**Legend**

-  Areas approved for exclusion from the ALR
-  Agricultural Land Reserve

**Decision Map Eleven  
Area Eleven: East of Elko**

ALC File Number: 56609

