




ALC FILE NO:  
66884

MAP PRODUCED:  
December 2, 2022

MAP SCALE:  
1:120,000

DATA SOURCES & NOTES:  
ALC and BCGW. Contains information licensed under Open Government License - British Columbia.

Map for reference only. Accuracy not guaranteed.

-  Subject Properties
-  Agricultural Land Reserve
-  Municipal Boundary

0 1,500 3,000 4,500 6,000 7,500  
Metres

