



Agricultural Land Commission
133-4940 Canada Way
Burnaby, British Columbia V5G 4K6
Tel: 604 660-7000
Fax: 604 660-7033
www.alc.gov.bc.ca

October 1, 2009

Reply to the attention of Simone Rivers
ALC File: D-39056

B.R. Wiles
2323 Claymine Road
Quesnel, BC V2J 7H7

Dear Mr. Wiles:

Re: Application to Include land in the Agricultural Land Reserve

Please find attached the Minutes of Resolution # **863/2009** outlining the Commission's decision as it relates to the above noted application. As agent, it is your responsibility to notify your client(s) accordingly.

It is our understanding that the Integrated Land Management Bureau will inform the Registrar of Land Titles of the ALR status of the property when the title is transferred.

Yours truly,

PROVINCIAL AGRICULTURAL LAND COMMISSION

Per:

A handwritten signature in black ink that reads "Simone Rivers". The signature is written in a cursive, flowing style.

Erik Karlsen, Chair

Enclosure: Minutes/Sketch Plan

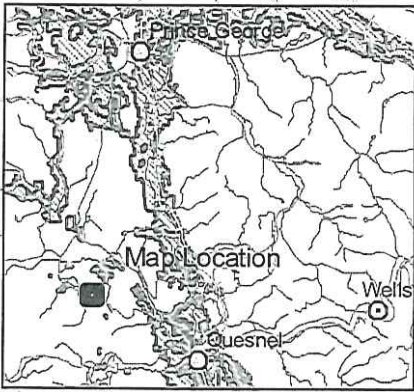
cc: Cariboo Regional District (4035-20-1067)
Integrated Land Management Bureau – Williams Lake – Attn Julie Pinnette) (File
5406577)

SBR/
39056d1

This decision does not relieve the owner or occupier of the responsibility to comply with applicable Acts, regulations, bylaws of the local government. This includes zoning, subdivision, or other land use bylaws, and decisions of any authorities that have jurisdiction under an enactment.

CARRIED
Resolution # 863/2009

123°00'W



Provincial Agricultural Land Commission

Application # D-39056
 Resolution 863/2009



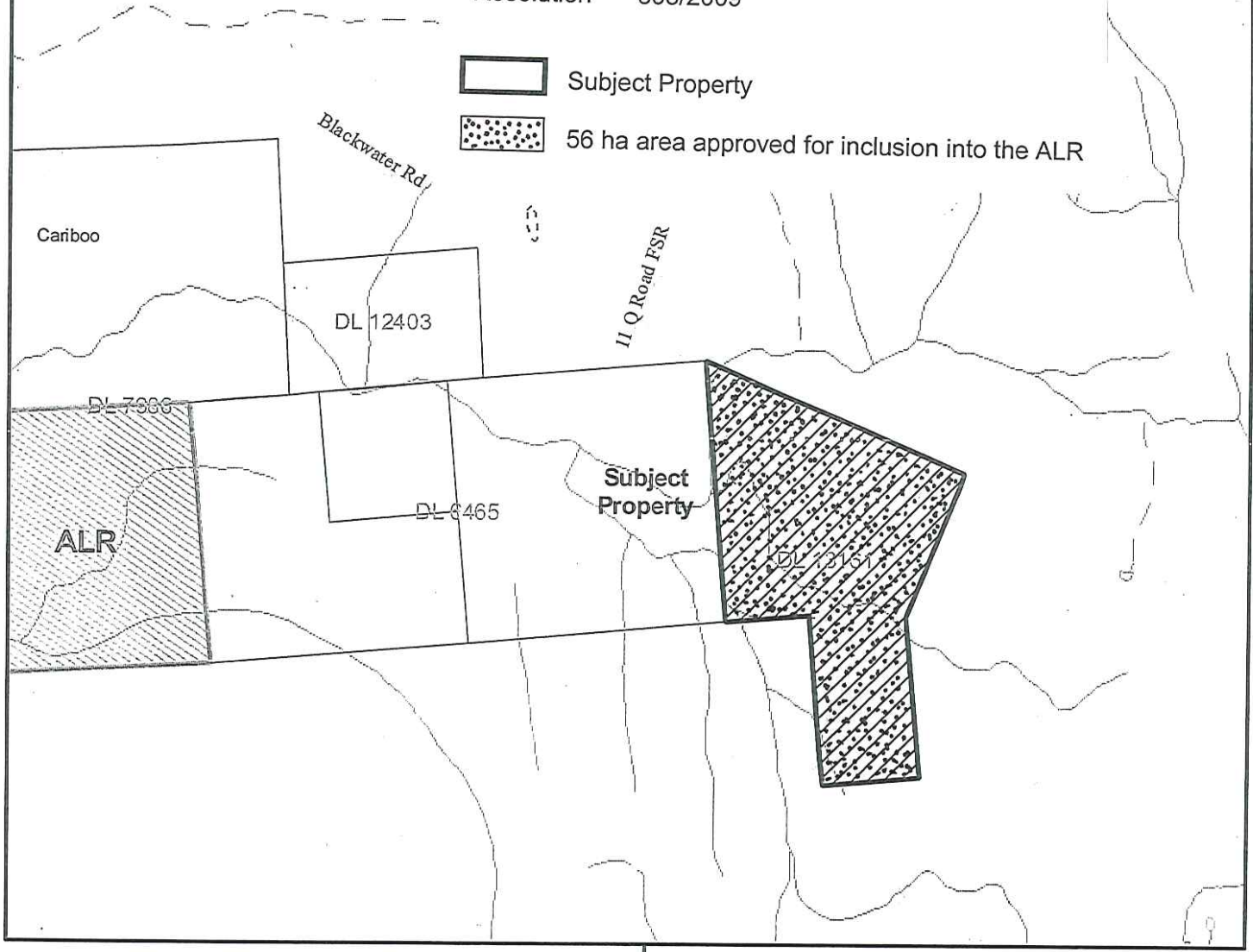
Subject Property



56 ha area approved for inclusion into the ALR

53°12'0"N

53°12'0"N

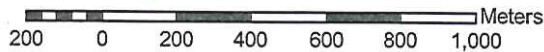


123°00'W



Context Map

Map Scale: 1:20,000



ALC File #:	39056
Mapsheet #:	93G.016
Map Produced:	Jun 30, 2009
Regional District:	Cariboo