



Agricultural Land Commission
133-4940 Canada Way
Burnaby, British Columbia V5G 4K6
Tel: 604 660-7000
Fax: 604 660-7033
www.alc.gov.bc.ca

June 3, 2009

Reply to the attention of Simone Rivers
ALC File: D-38690

Lillie Lake Ranch Ltd.
Box 25
Nimpo Lake, BC V0I 1R0

Dear Sir/Madam:

Re: Application to Include land in the Agricultural Land Reserve

Please find attached the Minutes of Resolution # 138/2009 outlining the Commission's decision as it relates to the above noted application.

It is the Commission's understanding that the Integrated Land Management Bureau will inform the Registrar of Land Titles of the ALR status of the property when the title is transferred.

Yours truly,

PROVINCIAL AGRICULTURAL LAND COMMISSION

Per: *Simone Rivers*

Erik Karlsen, Chair

Enclosure: Minutes/Sketch Plan

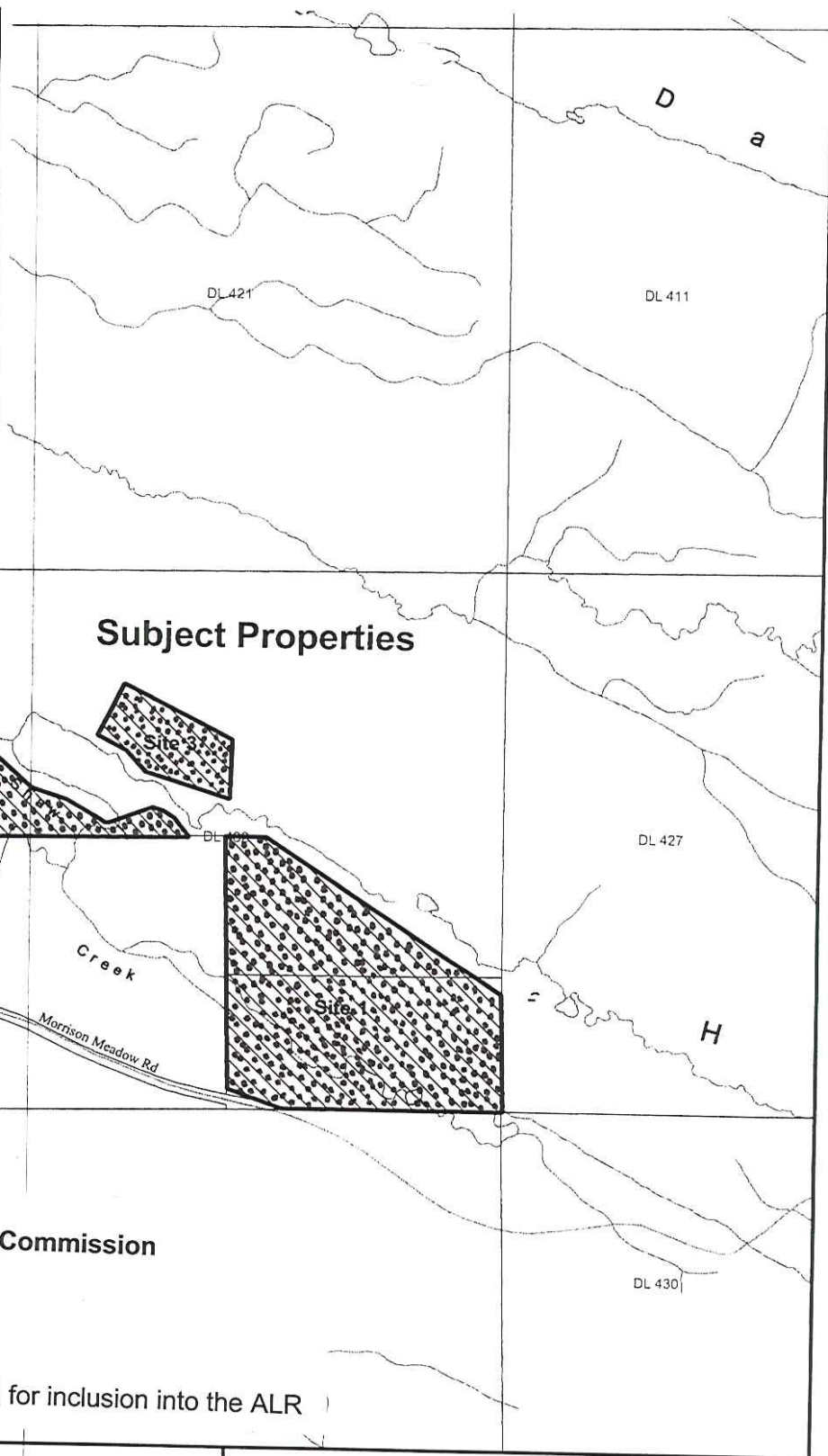
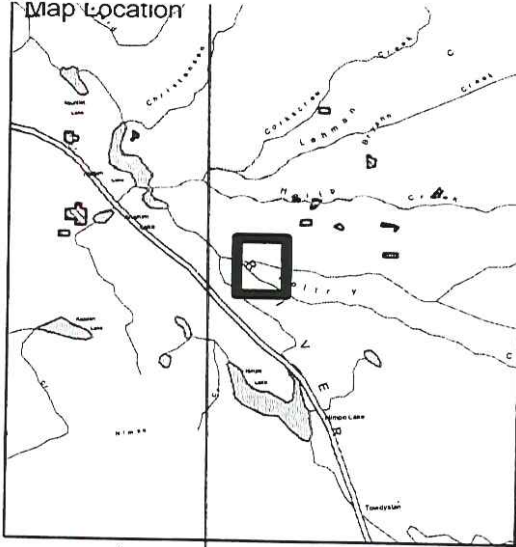
cc: Cariboo Regional District (4035-20J019)
BC Assessment, Williams Lake
Integrated Land Management Bureau – Williams Lake (file: 5407329)

SBR/
i/38690d1

This decision does not relieve the owner or occupier of the responsibility to comply with applicable Acts, regulations, bylaws of the local government, and decisions and orders of any person or body having jurisdiction over the land under an enactment.

CARRIED
Resolution # 138/2009

Map Location



52°26'0"N

125°12'0"W


Provincial Agricultural Land Commission

Application # D-38690
Resolution # 138/2009

 73.2 ha area approved for inclusion into the ALR



Context Map
Map Scale: 1:20,000



ALC File #:	11-08-38690
Mapsheet #:	93C.044 & 93C.045
Map Produced:	Dec 9, 2008
Regional District:	Cariboo