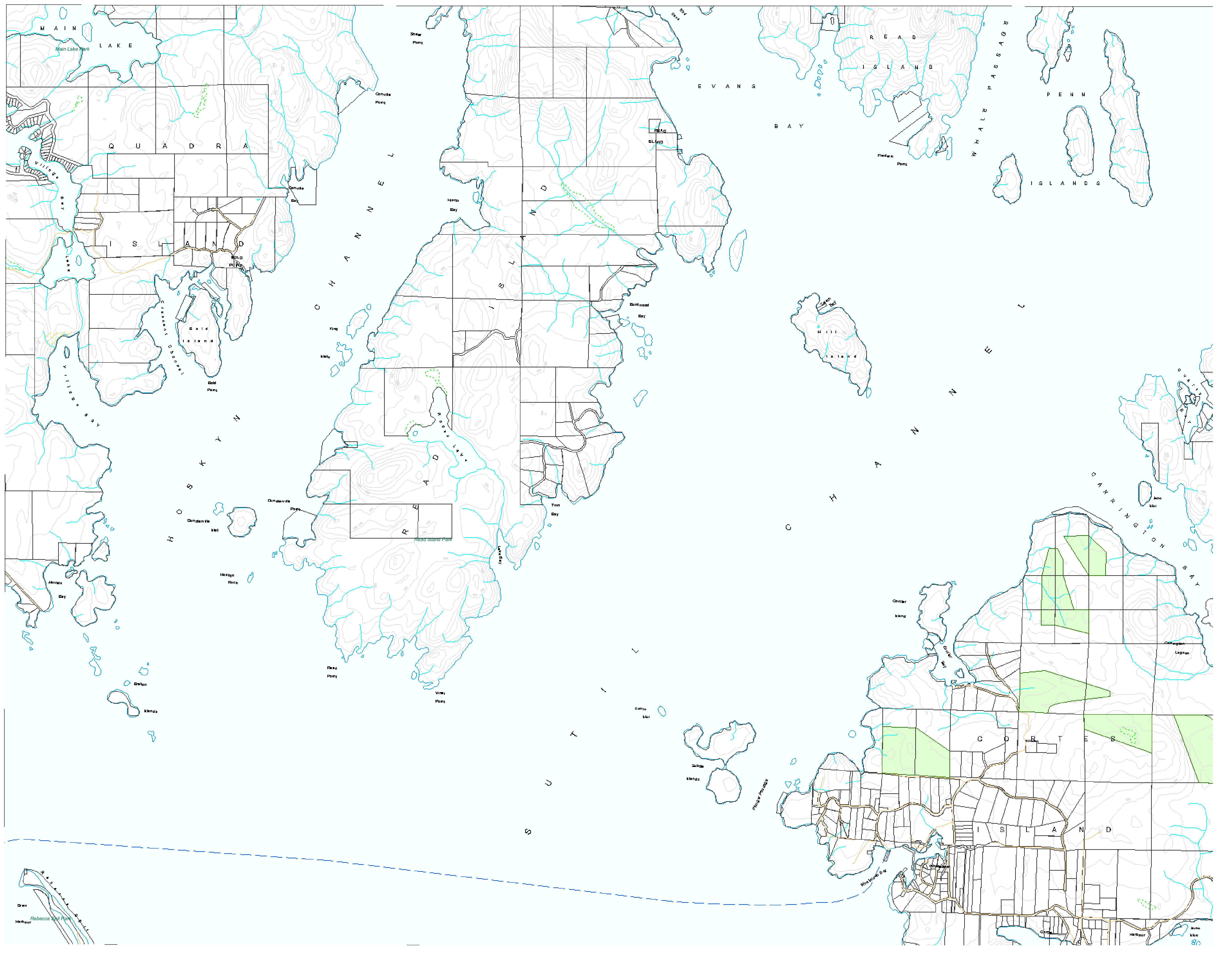
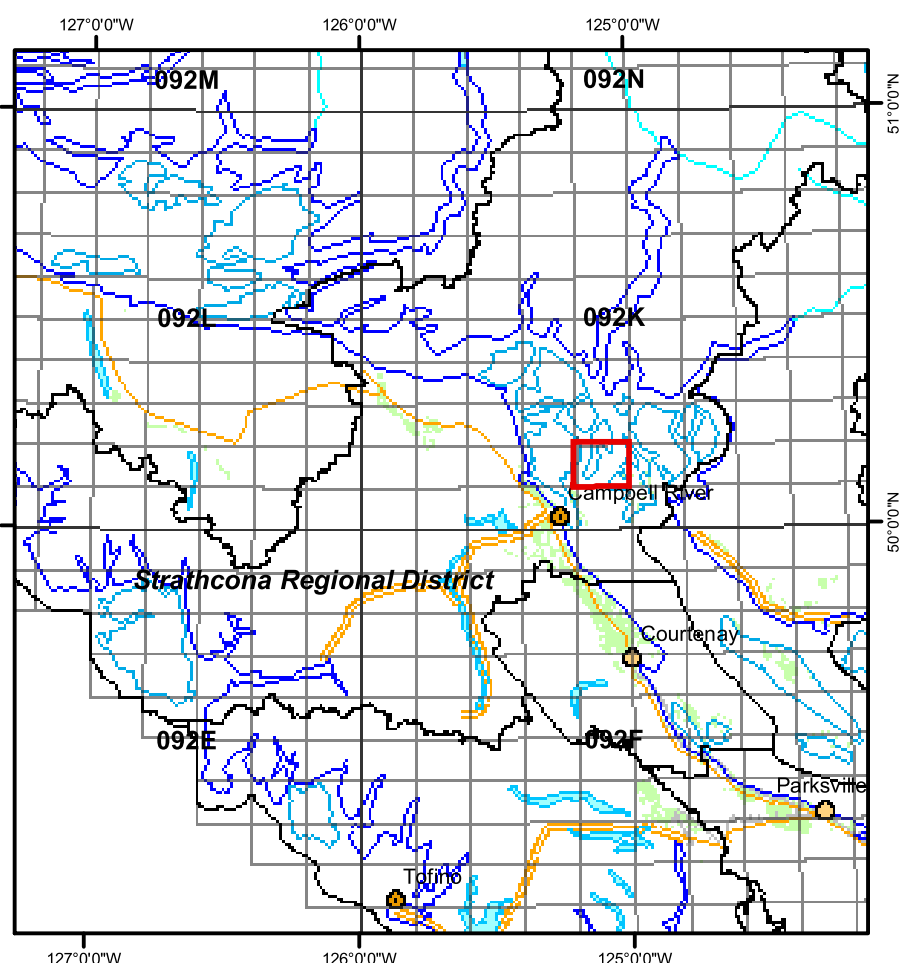


Date	Application



Map Location



92K.015
92K.015

92K.004



Agricultural Land Commission
133-4940 Canada Way,
Burnaby B.C. V5G 4K6
Phone: (604) 660-7000
Fax: (604) 660-7033
ALC Website: www.alc.gov.bc.ca

This map represents Agricultural Land Reserve lands within the Strathcona Regional District, designated by Resolution #84/2002 of the Agricultural Land Commission.

Map created March 2008

Map compiled by the Geographic Information Systems Department, Agricultural Land Commission.

Base Mapping Sources:
Mapping control: B.C. Government
Planimetric: TRIM
Cadastral: Integrated Cadastre Initiative

The Agricultural Land Commission assumes no liability for the accuracy of the base mapping information.

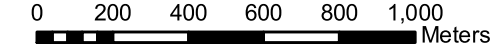
- Agricultural Land Reserve
- Regional District Boundaries
- Indian Reserves
- Municipal Boundaries
- Property Boundaries
- Indian Reserves



Contour Interval 20 metres
B.C. Albers Projection
NAD 83

REGIONAL DISTRICT
Strathcona

SCALE: 1 : 20 000



B.C.G.S. MAP REFERENCE NUMBER:

92K.015