

Agricultural Land Commission
133-4940 Canada Way,
Burnaby B.C. V5G 4K6
Phone: (604) 660-7000
Fax: (604) 660-7033
ALC Website: www.alc.gov.bc.ca



This map represents Agricultural
Land Reserve lands within the
Skeena-Queen Charlotte Regional District,
designated by Resolution #51/2002
of the Agricultural Land Commission.

Map created September 2010

Map compiled by the Geographic Information Systems
Department, Agricultural Land Commission.

Base Mapping Sources:
Mapping control: B.C. Government
Planimetric: TRIM
Cadastral: Integrated Cadastre Initiative

The Agricultural Land Commission assumes no liability
for the accuracy of the base mapping information.


 Property Boundaries
 Indian Reserves



Contour Interval 20 metres

B.C. Albers Projection
NAD 83

REGIONAL DISTRICT
Skeena-Queen Charlotte

SCALE: 1 : 20 000


B.C.G.S. MAP REFERENCE NUMBER:

103G.012