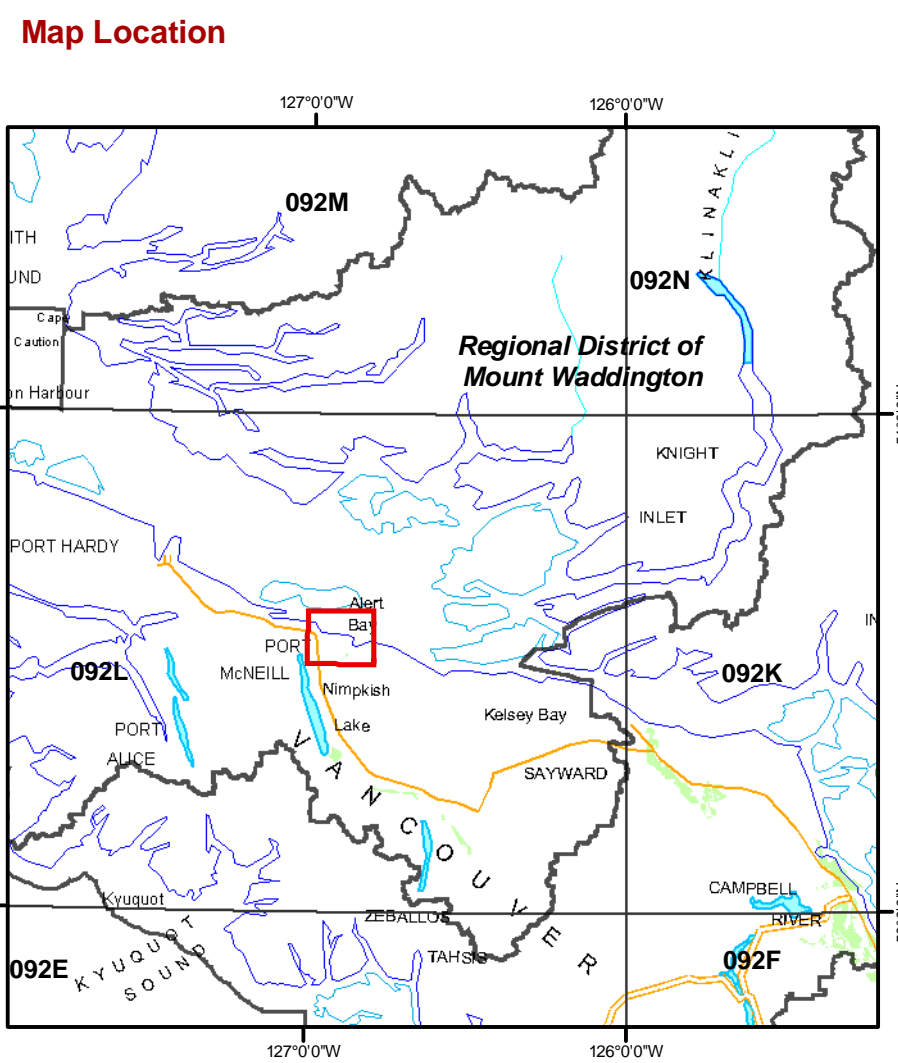


Map Amendment History as of 2007

Date	Application



Agricultural Land Commission
 133-4940 Canada Way,
 Burnaby B.C. V5G 4K6
 Phone: (604) 660-7000
 Fax: (604) 660-7033
 ALC Website: www.alc.gov.bc.ca






This map represents Agricultural
 Land Reserve lands within the
 Regional District of Mount Waddington,
 designated by Resolution #642002
 of the Agricultural Land Commission.

 Map created September 2009

Map compiled by the Geographic Information Systems
 Department, Agricultural Land Commission.

 Base Mapping Sources:
 Mapping control: B.C. Government
 Planimetric: TRIM
 Cadastrol: CDMS

 The Agricultural Land Commission assumes no liability
 for the accuracy of the base mapping information.

-  Agricultural Land Reserve
-  Regional District Boundaries
-  Municipal Boundaries
-  Property Boundaries
-  Indian Reserves

Contour Interval 20 metres
 B.C. Albers Projection
 NAD 83

REGIONAL DISTRICT
Mount Waddington

SCALE: 1 : 20 000

B.C.G.S. MAP REFERENCE NUMBER:

92L.056