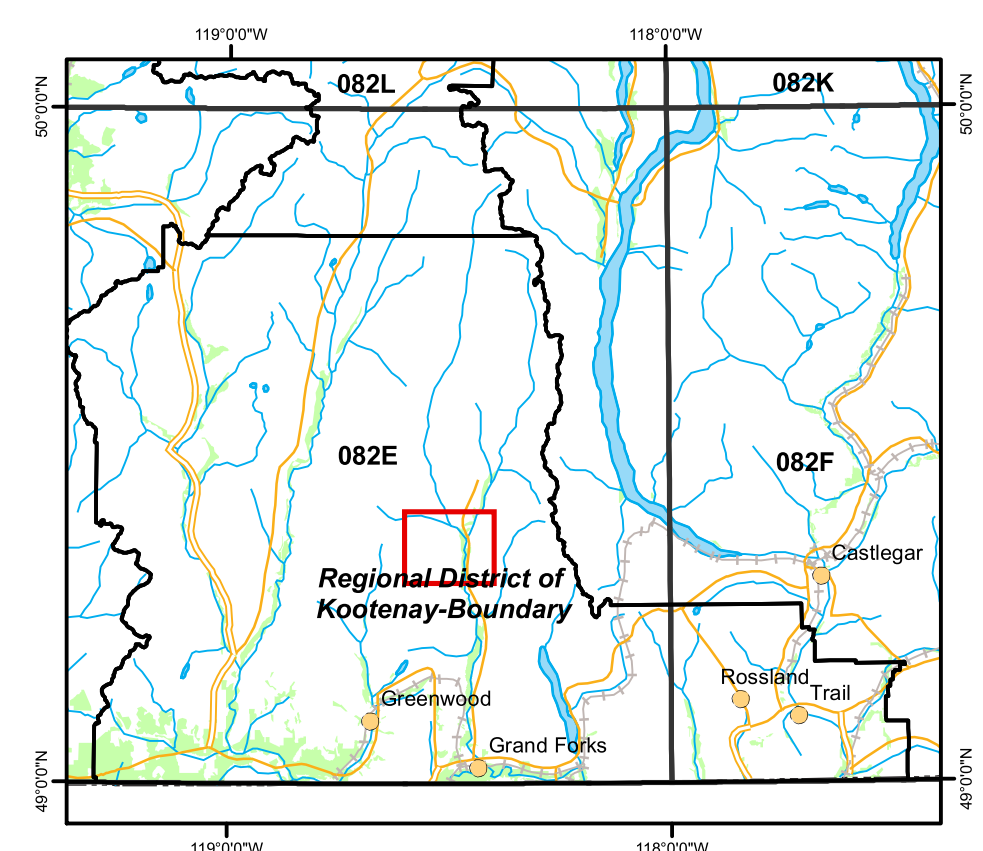


Map Amendment History as of 2007

Date	Application

Map Location



Agricultural Land Commission
133-4940 Canada Way,
Burnaby B.C. V5G 4K6
Phone: (604) 660-7000
Fax: (604) 660-7033
ALC Website: www.alc.gov.bc.ca






This map represents Agricultural Land Reserve lands within the Regional District of Kootenay-Boundary designated by Resolution #598/2006 of the Agricultural Land Commission.

Map produced April 2007

Map compiled by the Geographic Information Systems Department, Agricultural Land Commission.

Base Mapping Sources:
Mapping control: B.C. Government
Planimetric: TRIM
Cadastral: Integrated Cadastre Initiative

The Agricultural Land Commission assumes no liability for the accuracy of the base mapping information.

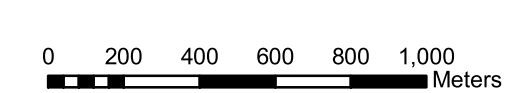
-  Agricultural Land Reserve
-  Regional District Boundaries
-  Municipal Boundaries
-  Property Boundaries
-  Indian Reserves



Contour Interval 20 metres
B.C. Albers Projection
NAD 83

REGIONAL DISTRICT
Kootenay-Boundary

SCALE: 1 : 20 000



B.C.G.S. MAP REFERENCE NUMBER:

82E.038