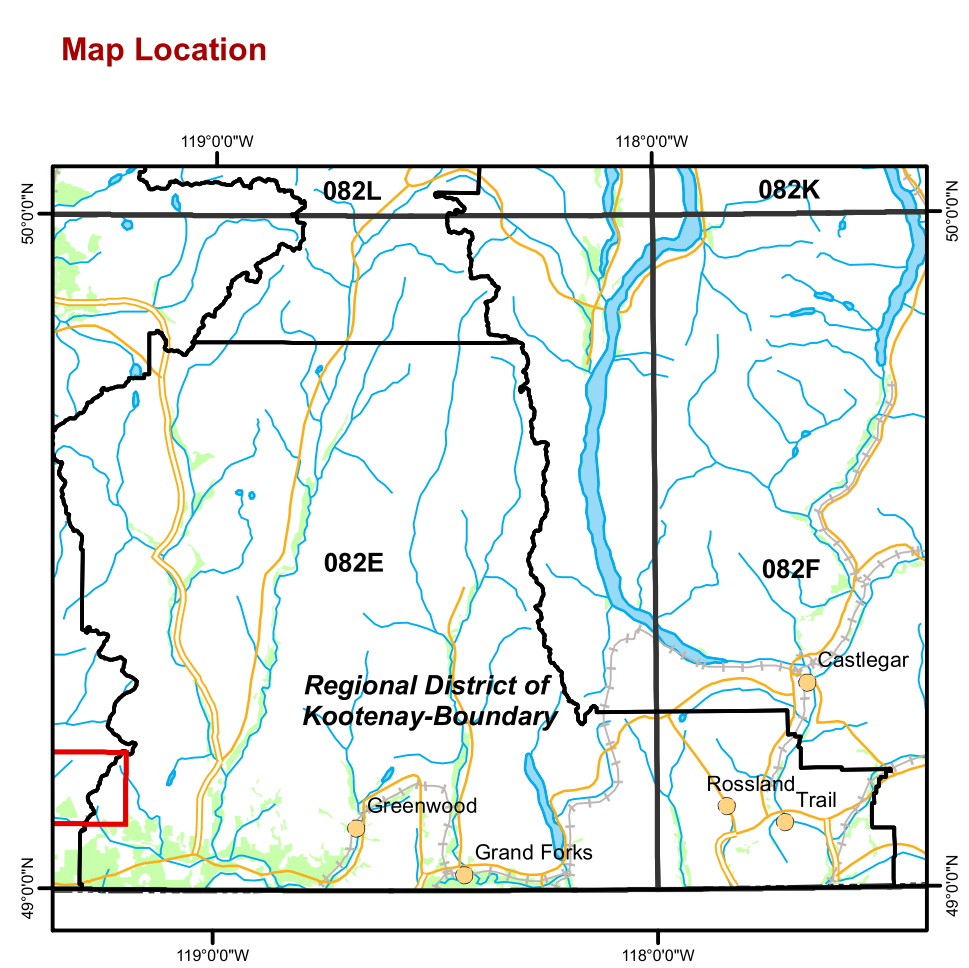



Map Amendment History as of 2007






| Date | Application |
|------|-------------|
| | |
| | |
| | |
| | |
| | |
| | |
| | |
| | |
| | |
| | |

Agricultural Land Commission
 133-4940 Canada Way,
 Burnaby B.C. V5G 4K6
 Phone: (604) 660-7000
 Fax: (604) 660-7033
 ALC Website: www.alc.gov.bc.ca

This map represents Agricultural Land Reserve lands within the Regional District of Kootenay-Boundary designated by Resolution #598/2006 of the Agricultural Land Commission.
 Map produced April 2007

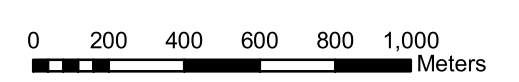
Map compiled by the Geographic Information Systems Department, Agricultural Land Commission.
 Base Mapping Sources:
 Mapping control: B.C. Government
 Planimetric: TRIM
 Cadastral: Integrated Cadastre Initiative
 The Agricultural Land Commission assumes no liability for the accuracy of the base mapping information.

| | |
|--|---|
|  Agricultural Land Reserve |  Property Boundaries |
|  Regional District Boundaries |  Indian Reserves |
|  Municipal Boundaries | |

Contour Interval 20 metres
 B.C. Albers Projection
 NAD 83

REGIONAL DISTRICT
 Kootenay-Boundary

SCALE: 1 : 20 000



B.C.G.S. MAP REFERENCE NUMBER:
82E.014