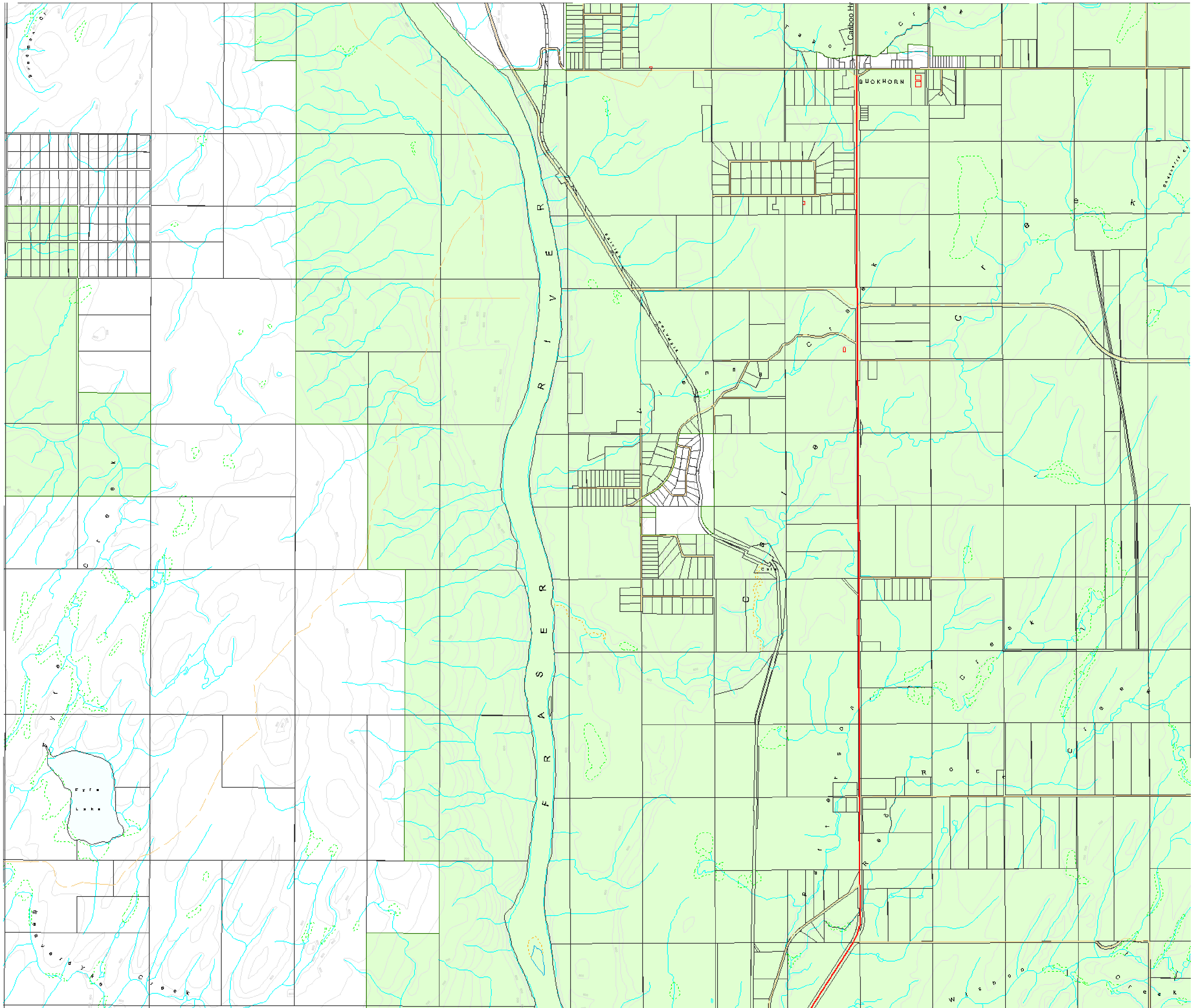
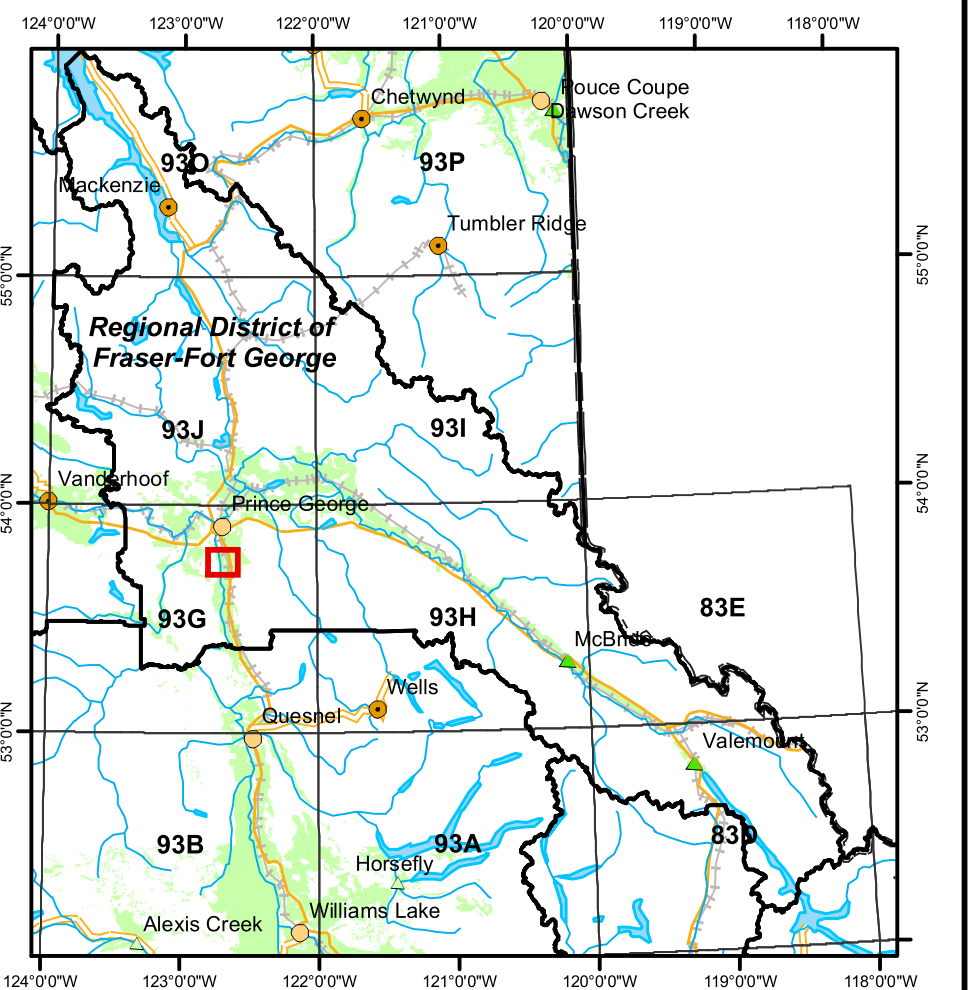


Map Amendment History as of 2007

Date	Application



Map Location



93G.076
93G.078
93G.086
93G.087
93G.088



Agricultural Land Commission
133-4940 Canada Way
Burnaby B.C. V5G 4K6
Phone: (604) 660-7000
Fax: (604) 660-7033
ALC Website: www.alc.gov.bc.ca

This map represents Agricultural Land Reserve lands within the Regional District of Fraser-Fort George, designated by Resolution #60/2002 of the Agricultural Land Commission.
Map created March 2008

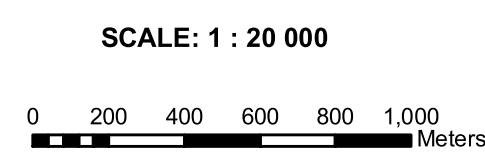
Map compiled by the Geographic Information Systems Department, Agricultural Land Commission.
Base Mapping Sources:
Mapping control: B.C. Government
Planimetric: TRIM
Cadastral: Integrated Cadastre Initiative
The Agricultural Land Commission assumes no liability for the accuracy of the base mapping information.

- Agricultural Land Reserve
- Regional District Boundaries
- Municipal Boundaries
- Property Boundaries
- Indian Reserves



Contour Interval 20 metres
B.C. Albers Projection
NAD 83

REGIONAL DISTRICT
Fraser-Fort George



B.C.G.S. MAP REFERENCE NUMBER:

93G.077