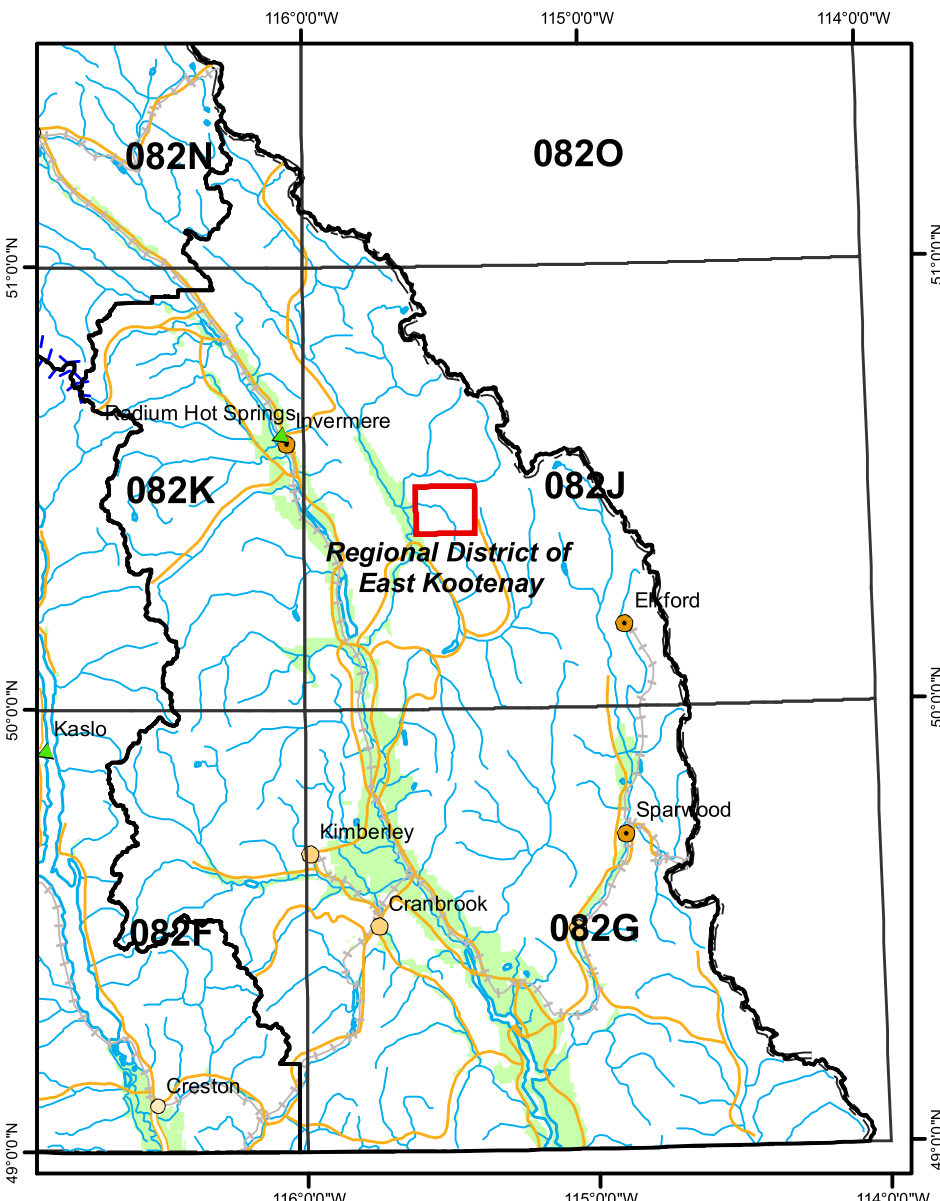


Map Amendment History as of 2007

Date	Application

Map Location



82J.033



Agricultural Land Commission
 133-4940 Canada Way,
 Burnaby B.C. V5G 4K6
 Phone: (604) 660-7000
 Fax: (604) 660-7033
 ALC Website: www.alc.gov.bc.ca




This map represents Agricultural Land Reserve lands within the Regional District of East Kootenay, designated by Resolution #598/2006 of the Agricultural Land Commission.

Map created March 2008

Map compiled by the Geographic Information Systems Department, Agricultural Land Commission.

Base Mapping Sources:
 Mapping control: B.C. Government
 Planimetric: TRIM
 Cadastral: Integrated Cadastre Initiative

The Agricultural Land Commission assumes no liability for the accuracy of the base mapping information.

-  Agricultural Land Reserve
-  Regional District Boundaries
-  Municipal Boundaries
-  Property Boundaries
-  Indian Reserves

Contour Interval 20 metres
 B.C. Albers Projection
 NAD 83



REGIONAL DISTRICT
 East Kootenay

SCALE: 1 : 20 000
 0 200 400 600 800 1,000 Meters

B.C.G.S. MAP REFERENCE NUMBER:

82J.043