

Agricultural Land Commission
 133-4940 Canada Way,
 Burnaby B.C. V5G 4K6
 Phone: (604) 660-7000
 Fax: (604) 660-7033
 ALC Website: www.alc.gov.bc.ca



This map represents Agricultural
 Land Reserve lands within the
 Regional District of East Kootenay,
 designated by Resolution #598/2006
 of the Agricultural Land Commission.


Map created March 2008

Map compiled by the Geographic Information Systems
 Department, Agricultural Land Commission.

Base Mapping Sources:
 Mapping control: B.C. Government
 Planimetric: TRIM
 Cadastral: Integrated Cadastre Initiative

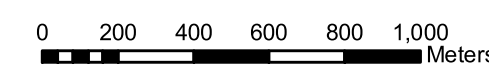
The Agricultural Land Commission assumes no liability
 for the accuracy of the base mapping information.

 Property Boundaries
 Indian Reserves

Contour Interval 20 metres

 B.C. Albers Projection
 NAD 83

REGIONAL DISTRICT
 East Kootenay

SCALE: 1 : 20 000



B.C.G.S. MAP REFERENCE NUMBER:

82J.023