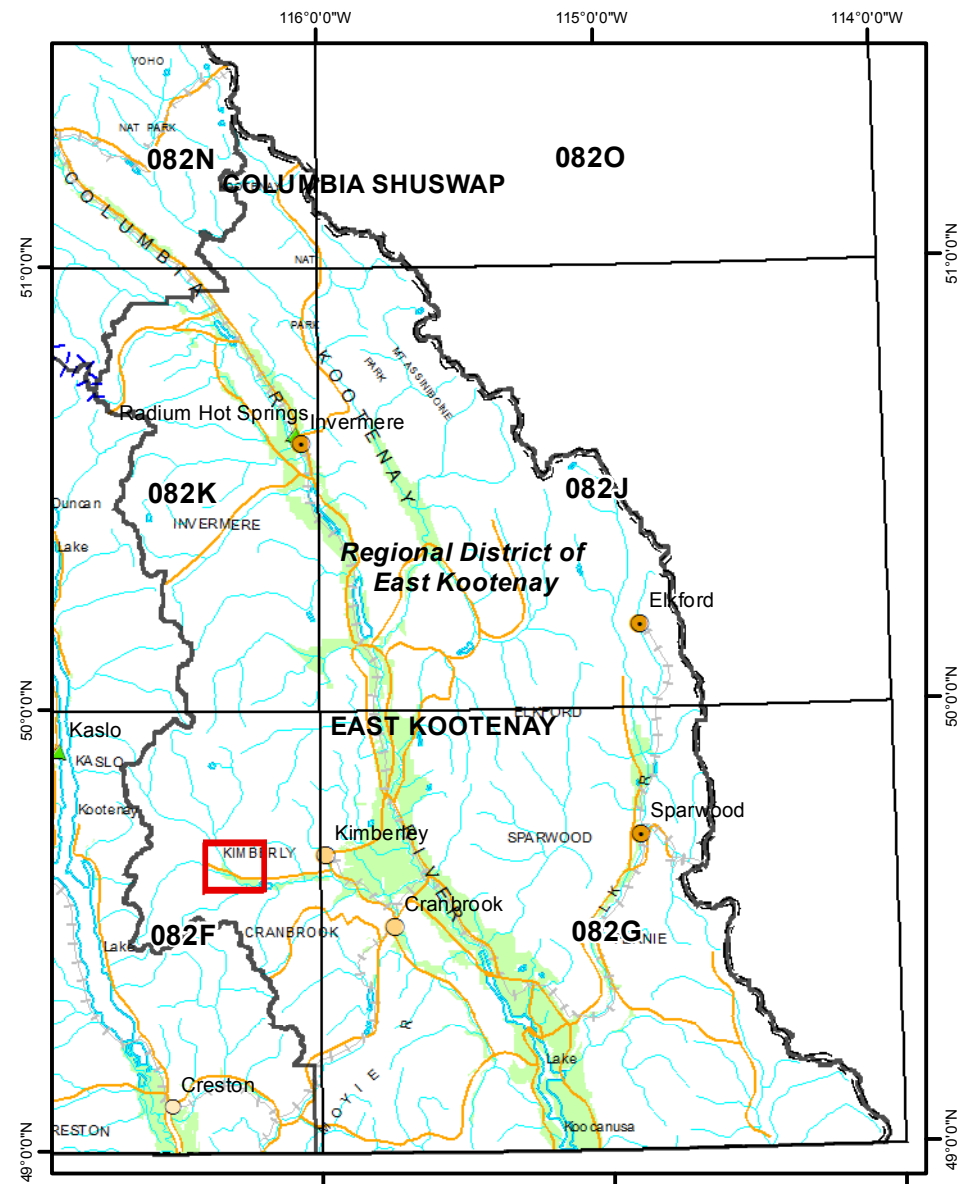


Map Amendment History as of 2007

Date	Application
Jul-17	56610

Map Location



Agricultural Land Commission  
 133-4940 Canada Way,  
 Burnaby B.C. V5G 4K6  
 Phone: (604) 660-7000  
 Fax: (604) 660-7033  
 ALC Website: www.alc.gov.bc.ca

This map represents Agricultural Land Reserve lands within the Regional District of East Kootenay, designated by Resolution #598/2006 of the Agricultural Land Commission.


Map amendment period: Jul 31, 2017

Map compiled by the Geographic Information Systems Department, Agricultural Land Commission.

Base Mapping Sources:  
 Mapping control: B.C. Government  
 Planimetric: TRIM  
 Cadastral: Integrated Cadastre Initiative

The Agricultural Land Commission assumes no liability for the accuracy of the base mapping information.

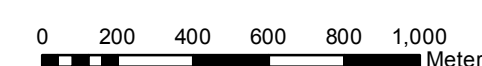
- Agricultural Land Reserve
- Property Boundaries
- Regional District Boundaries
- Indian Reserves
- Municipal Boundaries



Contour Interval 20 metres  
 B.C. Albers Projection  
 NAD 83

REGIONAL DISTRICT  
 East Kootenay

SCALE: 1 : 20 000



B.C.G.S. MAP REFERENCE NUMBER:

**82F.069**