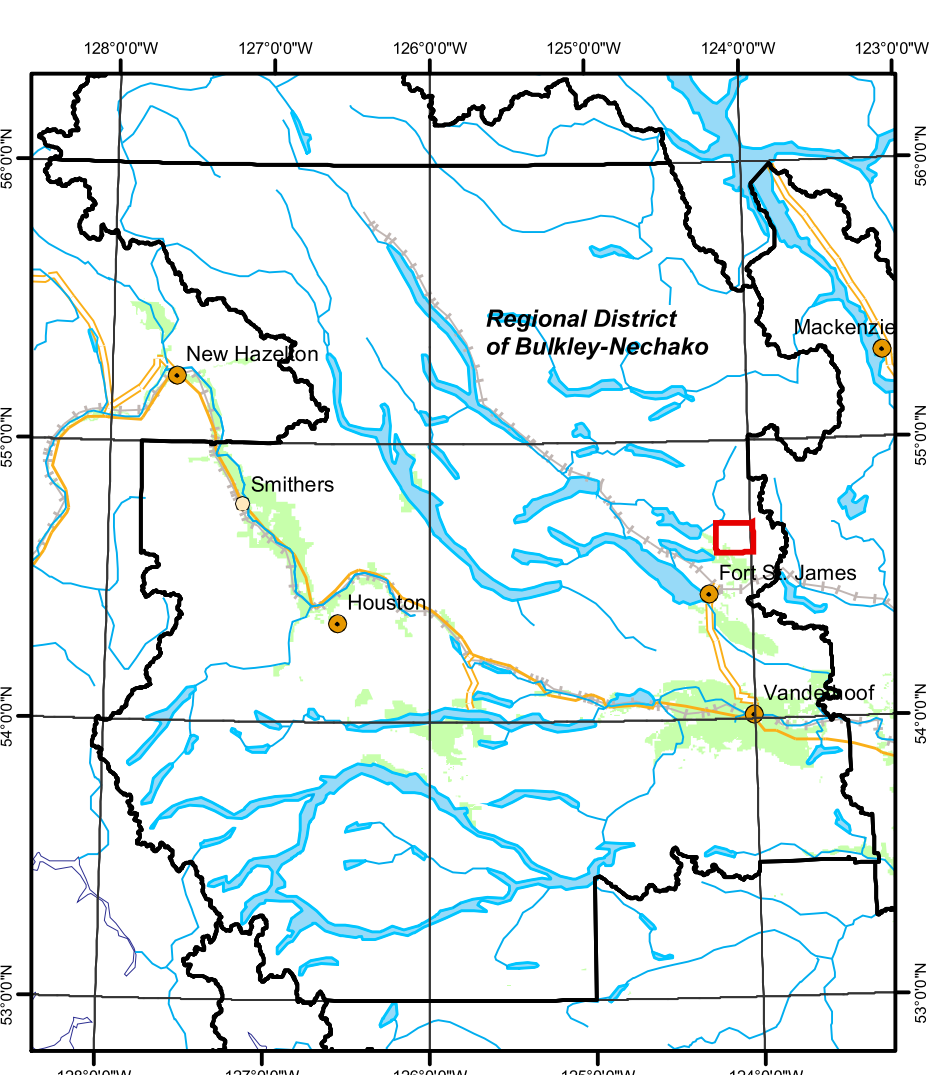


Map Amendment History as of 2007

Date	Application

Map Location



93K.059 93K.060 93K.061




Agricultural Land Commission
 133-4940 Canada Way,
 Burnaby B.C. V5G 4K6
 Phone: (604) 660-7000
 Fax: (604) 660-7033
 ALC Website: www.alc.gov.bc.ca

This map represents Agricultural Land Reserve lands within the Regional District of Bulkley-Nechako, designated by Resolution #687/2001 of the Agricultural Land Commission.
 Map created: February 2008

Map compiled by the Geographic Information Systems Department, Agricultural Land Commission.
 Base Mapping Sources:
 Mapping control: B.C. Government
 Planimetric: TRIM
 Cadastral: Integrated Cadastre Initiative
 The Agricultural Land Commission assumes no liability for the accuracy of the base mapping information.

- Agricultural Land Reserve
- Regional District Boundaries
- Municipal Boundaries
- Property Boundaries
- Indian Reserves


Contour Interval 20 metres



B.C. Albers Projection
NAD 83

REGIONAL DISTRICT
Bulkley-Nechako

SCALE: 1 : 20 000



B.C.G.S. MAP REFERENCE NUMBER:
93K.070