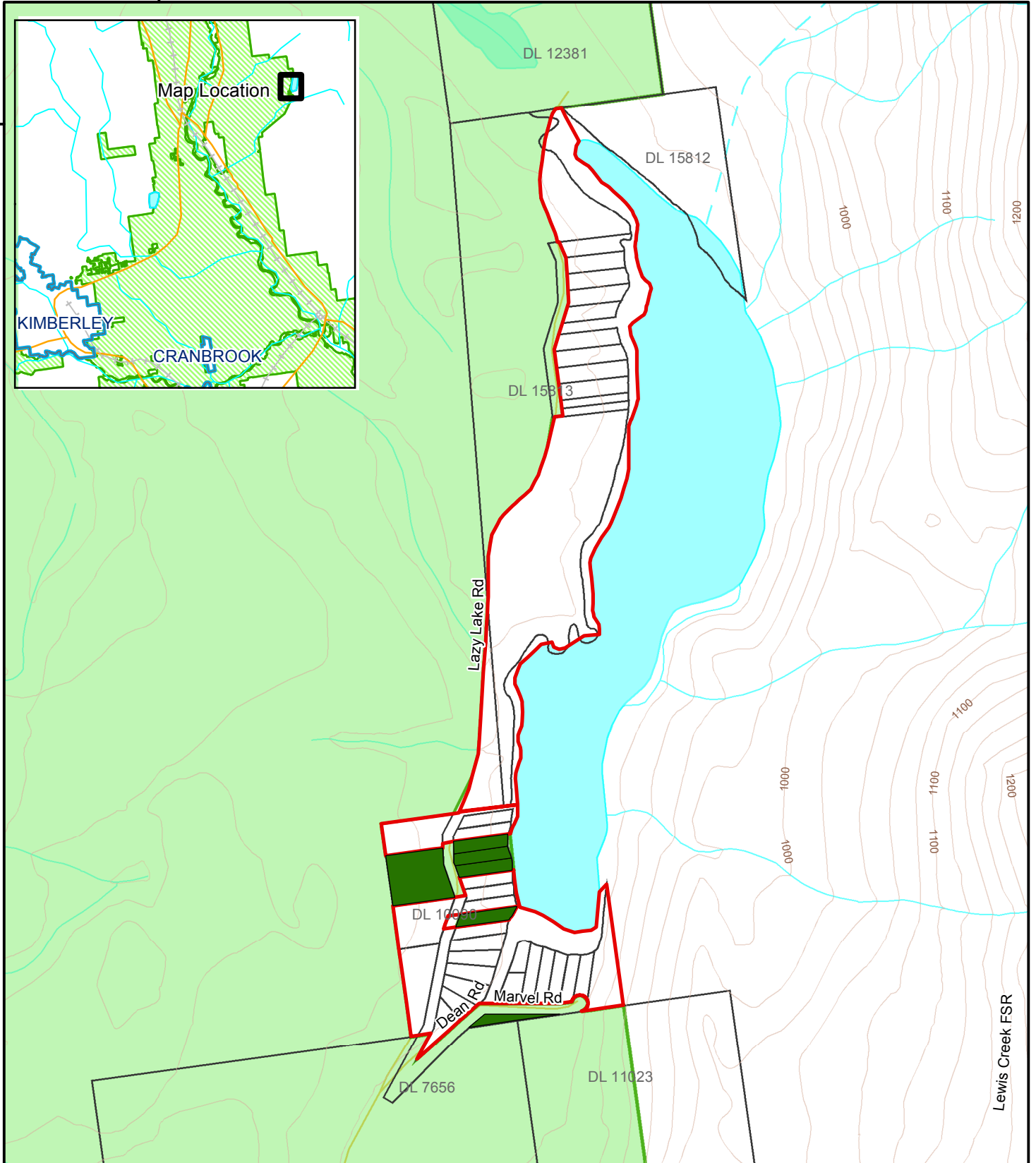
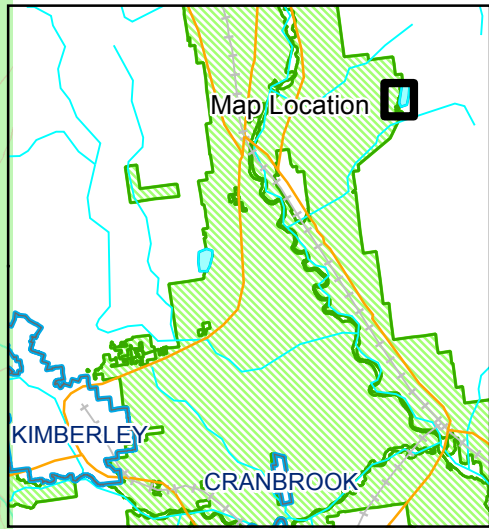





115°38'0"W

49°50'0"N



**Legend**

-  Areas approved for exclusion from the ALR
-  Areas proposed for exclusion from the ALR
-  Agricultural Land Reserve

**Decision Map Eight  
Area Eight: Lazy Lake**

ALC File Number: 56610

