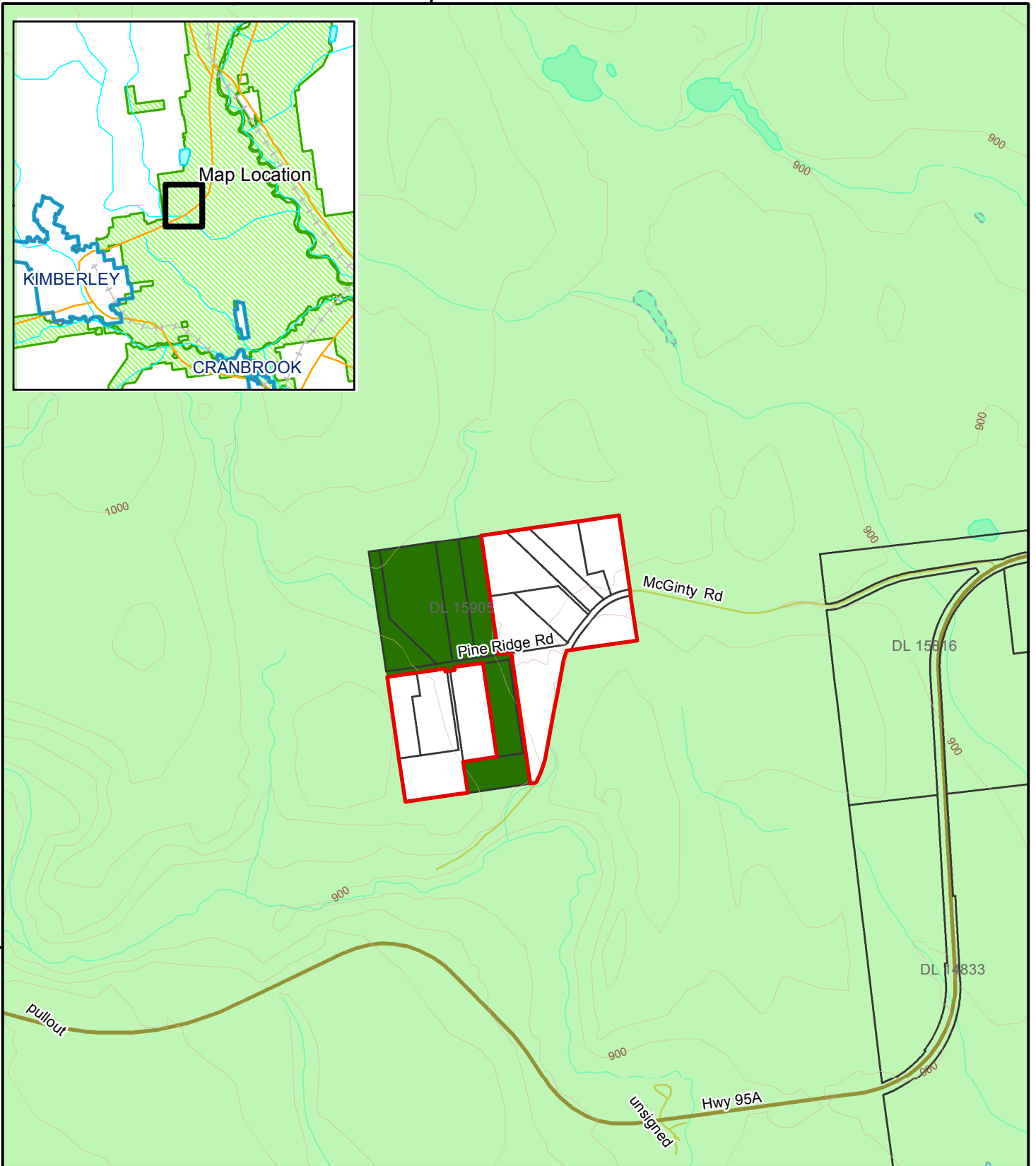
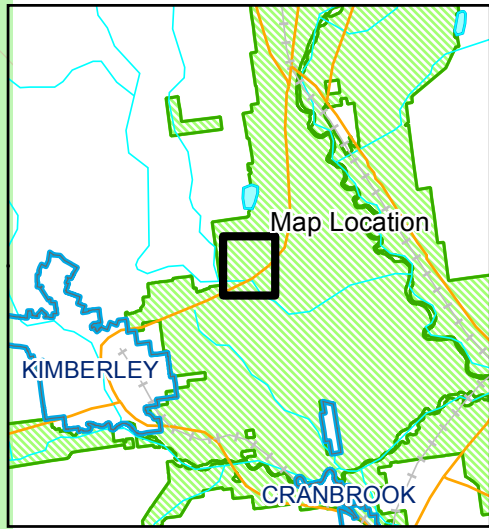





115°50'0"W



49°42'0"N

Legend

-  Areas approved for exclusion from the ALR
-  Areas proposed for exclusion from the ALR
-  Agricultural Land Reserve

Decision Map Five Area Five: Pineridge Road

ALC File Number: 56610

