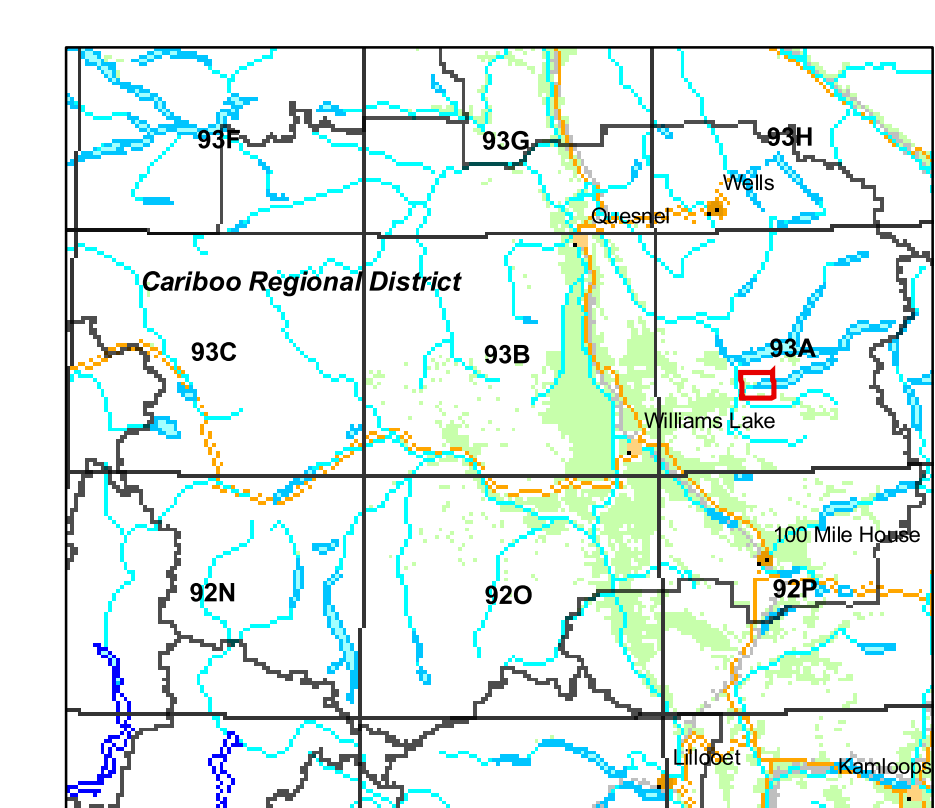


Map Amendment History as of 2007

Date	Application

Map Location

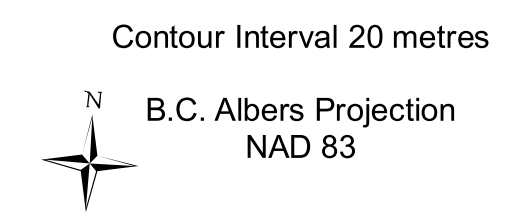


Agricultural Land Commission
 133-4940 Canada Way
 Burnaby B.C. V5G 4K6
 Phone: (604) 660-7000
 Fax: (604) 660-7033
 ALC Website: www.alc.gov.bc.ca

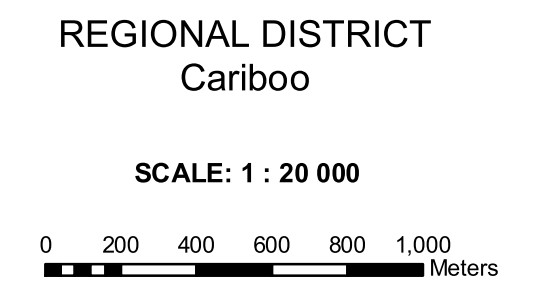
This map represents Agricultural Land Reserve lands within the Cariboo Regional District designated by Resolution #51/2002 of the Agricultural Land Commission.
 Map created May 2008

Map compiled by the Geographic Information Systems Department, Agricultural Land Commission.
 Base Mapping Sources:
 Mapping control: B.C. Government
 Planimetric: TRIM
 Cadastral: ICI (Integrated Cadastre Initiative)
 The Agricultural Land Commission assumes no liability for the accuracy of the base mapping information.

- Agricultural Land Reserve
- Regional District Boundaries
- Municipal Boundaries
- Property Boundaries
- Indian Reserves



Contour Interval 20 metres
 B.C. Albers Projection
 NAD 83



B.C.G.S. MAP REFERENCE NUMBER:
93A.034