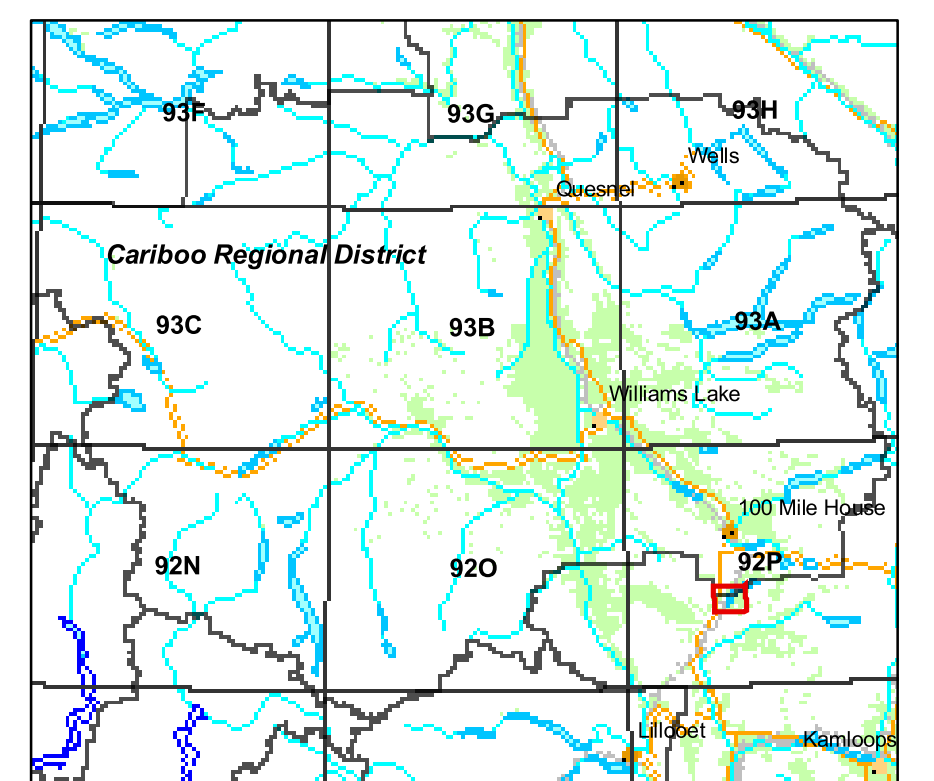


Map Amendment History as of 2007

Date	Application

Map Location



Agricultural Land Commission
 133-4940 Canada Way,
 Burnaby B.C. V5G 4K6
 Phone: (604) 660-7000
 Fax: (604) 660-7033
 ALC Website: www.alc.gov.bc.ca

This map represents Agricultural
 Land Reserve lands within the
 Cariboo Regional District
 designated by Resolution #51/2002
 of the Agricultural Land Commission.

 Map created May 2008


Map compiled by the Geographic Information Systems
 Department, Agricultural Land Commission.

 Base Mapping Sources:
 Mapping control: B.C. Government
 Planimetric: TRIM
 Cadastral: ICI (Integrated Cadastre Initiative)

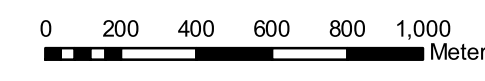
 The Agricultural Land Commission assumes no liability
 for the accuracy of the base mapping information.

- Agricultural Land Reserve
- Regional District Boundaries
- Municipal Boundaries
- Property Boundaries
- Indian Reserves

Contour Interval 20 metres
 B.C. Albers Projection
 NAD 83



REGIONAL DISTRICT
 Cariboo

 SCALE: 1 : 20 000


B.C.G.S. MAP REFERENCE NUMBER:
92P.034