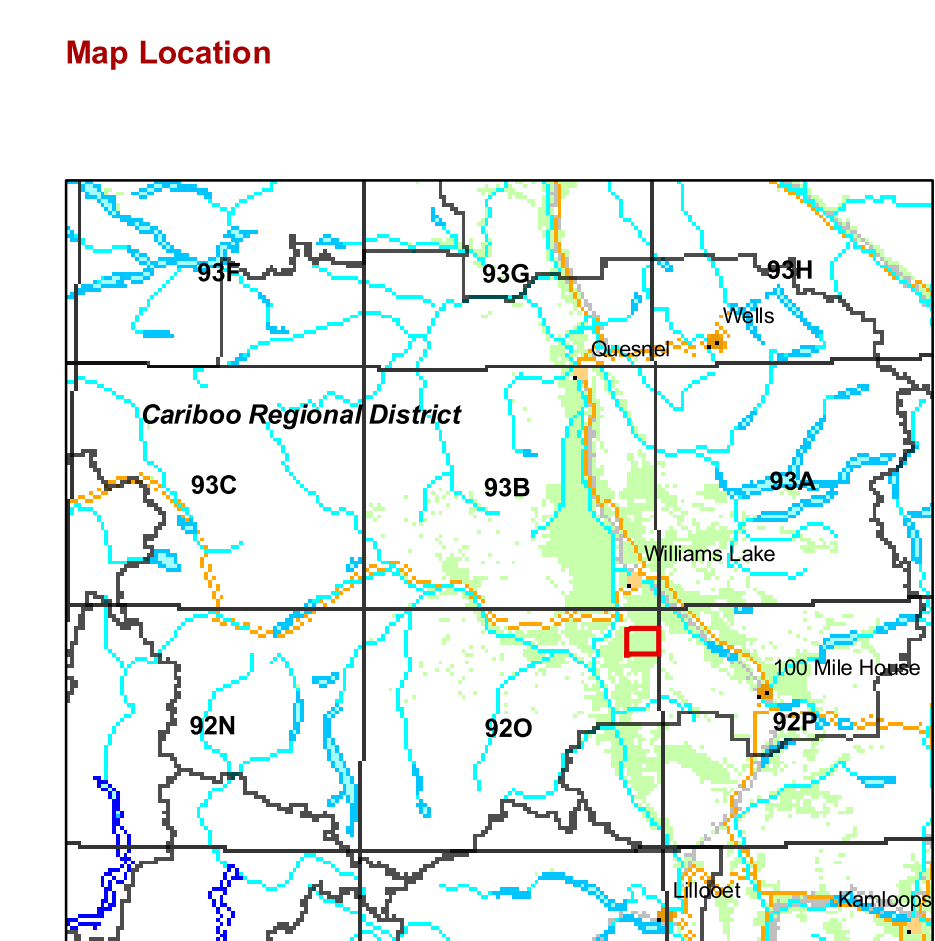


Map Amendment History as of 2007

Date	Application




Agricultural Land Commission
133-4940 Canada Way,
Burnaby B.C. V5G 4K6
Phone: (604) 660-7000
Fax: (604) 660-7033
ALC Website: www.alc.gov.bc.ca

This map represents Agricultural Land Reserve lands within the Cariboo Regional District designated by Resolution #51/2002 of the Agricultural Land Commission.

Map created May 2008

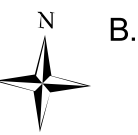
Map compiled by the Geographic Information Systems Department, Agricultural Land Commission.

Base Mapping Sources:
Mapping control: B.C. Government
Planimetric: TRIM
Cadastral: ICI (Integrated Cadastre Initiative)

The Agricultural Land Commission assumes no liability for the accuracy of the base mapping information.

 Agricultural Land Reserve	 Property Boundaries
 Regional District Boundaries	 Indian Reserves
 Municipal Boundaries	


Contour Interval 20 metres



B.C. Albers Projection
NAD 83

REGIONAL DISTRICT
Cariboo

SCALE: 1 : 20 000



B.C.G.S. MAP REFERENCE NUMBER:

92O.090