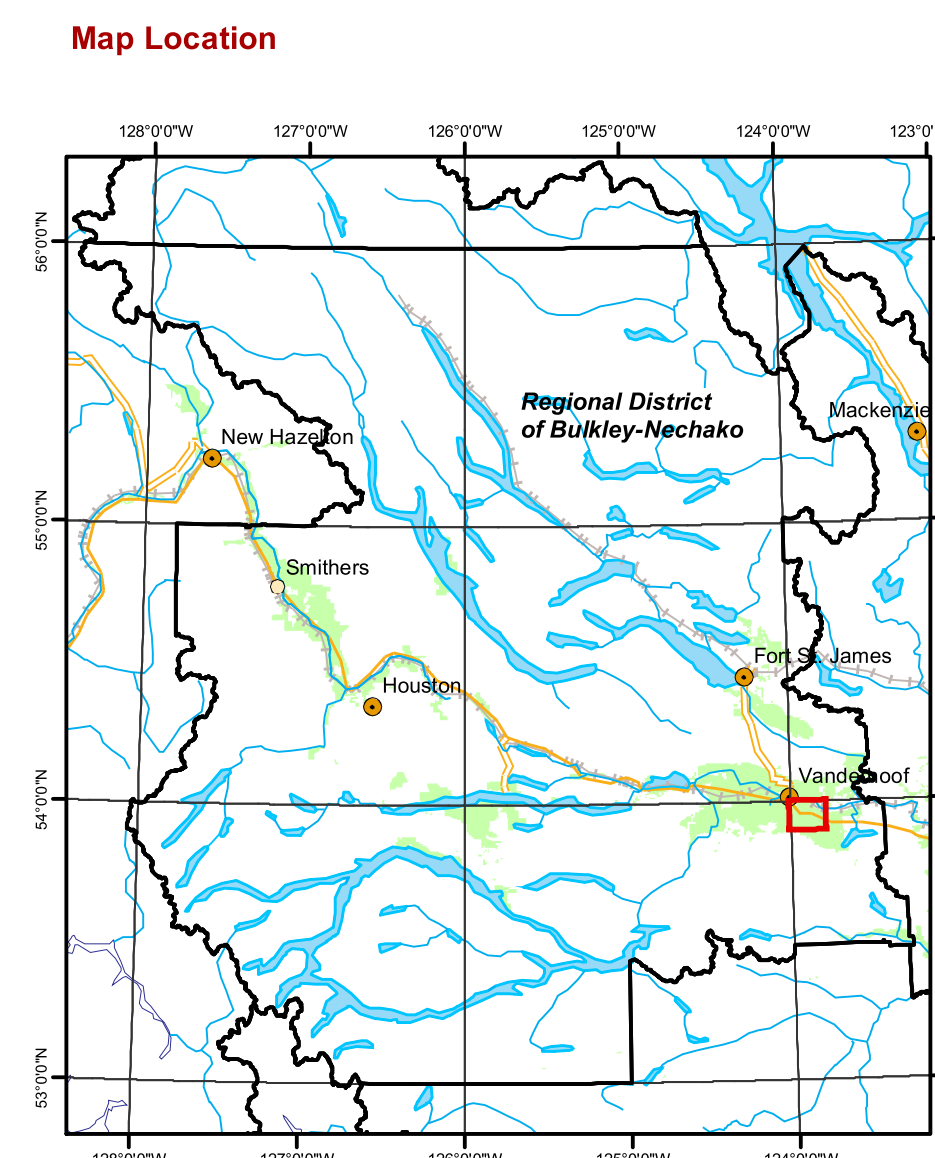


Map Amendment History as of 2007






Date	Application




Agricultural Land Commission
 133-4940 Canada Way
 Burnaby B.C. V5G 4K6
 Phone: (604) 660-7000
 Fax: (604) 660-7033
 ALC Website: www.alc.gov.bc.ca

This map represents Agricultural Land Reserve lands within the Regional District of Bulkley-Nechako, designated by Resolution #687/2001 of the Agricultural Land Commission.
 Map created: February 2008

Map compiled by the Geographic Information Systems Department, Agricultural Land Commission.
 Base Mapping Sources:
 Mapping control: B.C. Government
 Planimetric: TRIM
 Cadastral: Integrated Cadastre Initiative
 The Agricultural Land Commission assumes no liability for the accuracy of the base mapping information.

-  Agricultural Land Reserve
-  Regional District Boundaries
-  Municipal Boundaries
-  Property Boundaries
-  Indian Reserves

Contour Interval 20 metres
 B.C. Albers Projection
 NAD 83

REGIONAL DISTRICT
 Bulkley-Nechako
 SCALE: 1 : 20 000


B.C.G.S. MAP REFERENCE NUMBER:
93G.091