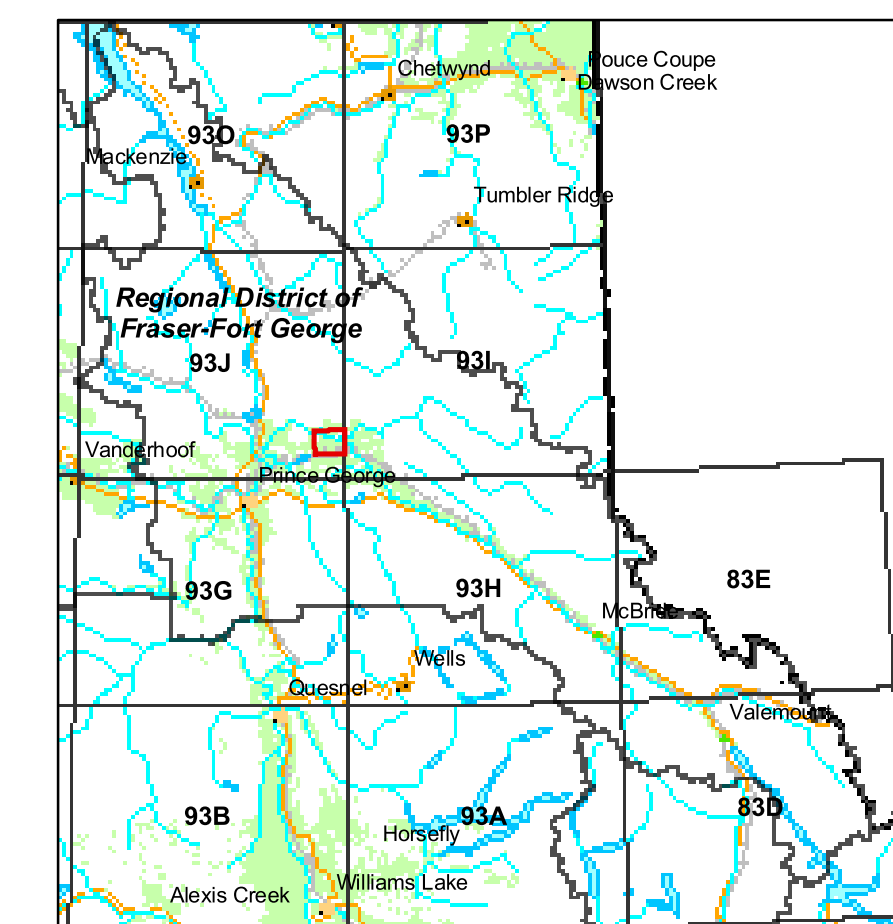


Map Amendment History as of 2007

Date	Application

Map Location




Agricultural Land Commission  
 133-4940 Canada Way,  
 Burnaby B.C. V5G 4K6  
 Phone: (604) 660-7000  
 Fax: (604) 660-7033  
 ALC Website: www.alc.gov.bc.ca

This map represents Agricultural Land Reserve lands within the Regional District of Fraser-Fort George, designated by Resolution #60/2002 of the Agricultural Land Commission.  
 Map created January 2009

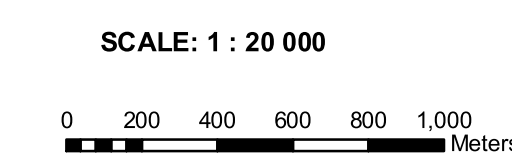
Map compiled by the Geographic Information Systems Department, Agricultural Land Commission.  
 Base Mapping Sources:  
 Mapping control: B.C. Government  
 Planimetric: TRIM  
 Cadastral: Integrated Cadastre Initiative  
 The Agricultural Land Commission assumes no liability for the accuracy of the base mapping information.

- Agricultural Land Reserve
- Property Boundaries
- Regional District Boundaries
- Indian Reserves
- Municipal Boundaries



Contour Interval 20 metres  
 B.C. Albers Projection  
 NAD 83

REGIONAL DISTRICT  
 Fraser-Fort George



B.C.G.S. MAP REFERENCE NUMBER:

**93J.020**