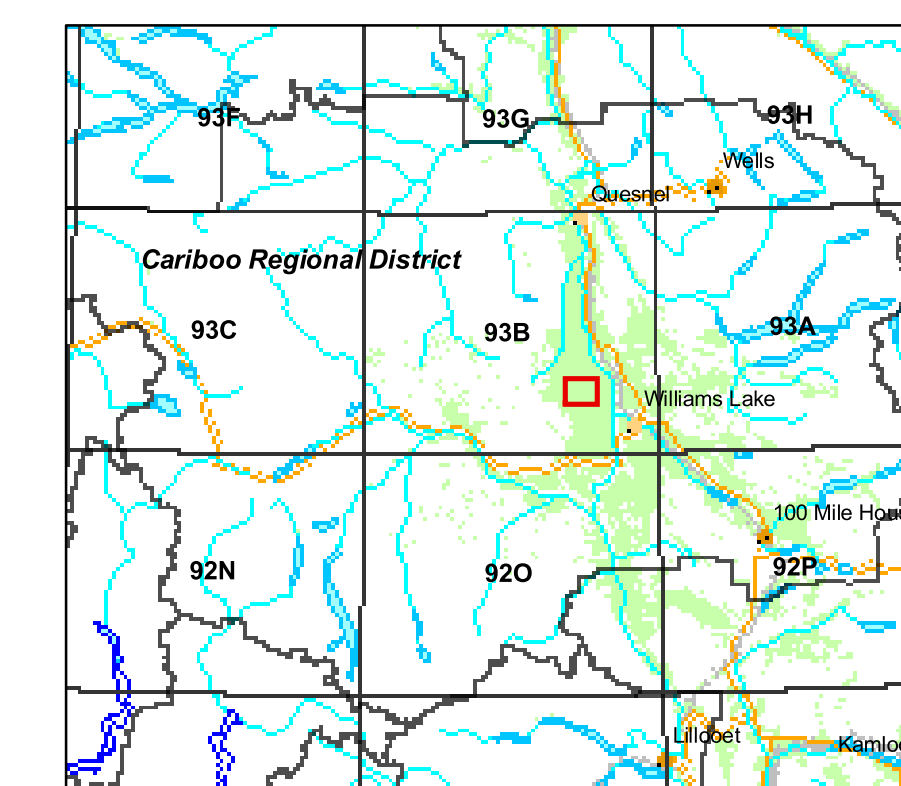


Map Amendment History as of 2007	
Date	Application

Map Location




Agricultural Land Commission  
 133-4940 Canada Way  
 Burnaby B.C. V5G 4K6  
 Phone: (604) 660-7000  
 Fax: (604) 660-7033  
 ALC Website: [www.alc.gov.bc.ca](http://www.alc.gov.bc.ca)

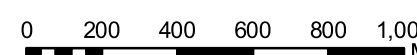
This map represents Agricultural Land Reserve lands within the Cariboo Regional District designated by Resolution #51/2002 of the Agricultural Land Commission.  
 Map created May 2008

Map compiled by the Geographic Information Systems Department, Agricultural Land Commission.  
 Base Mapping Sources:  
 Mapping control: B.C. Government  
 Planimetric: TRIM  
 Cadastral: ICI (Integrated Cadastre Initiative)  
 The Agricultural Land Commission assumes no liability for the accuracy of the base mapping information.

- Agricultural Land Reserve
- Regional District Boundaries
- Municipal Boundaries
- Property Boundaries
- Indian Reserves

Contour Interval 20 metres  
 B.C. Albers Projection  
 NAD 83



REGIONAL DISTRICT  
 Cariboo  
 SCALE: 1 : 20 000  


B.C.G.S. MAP REFERENCE NUMBER:

93B.028