

920.084

980.026

920.084

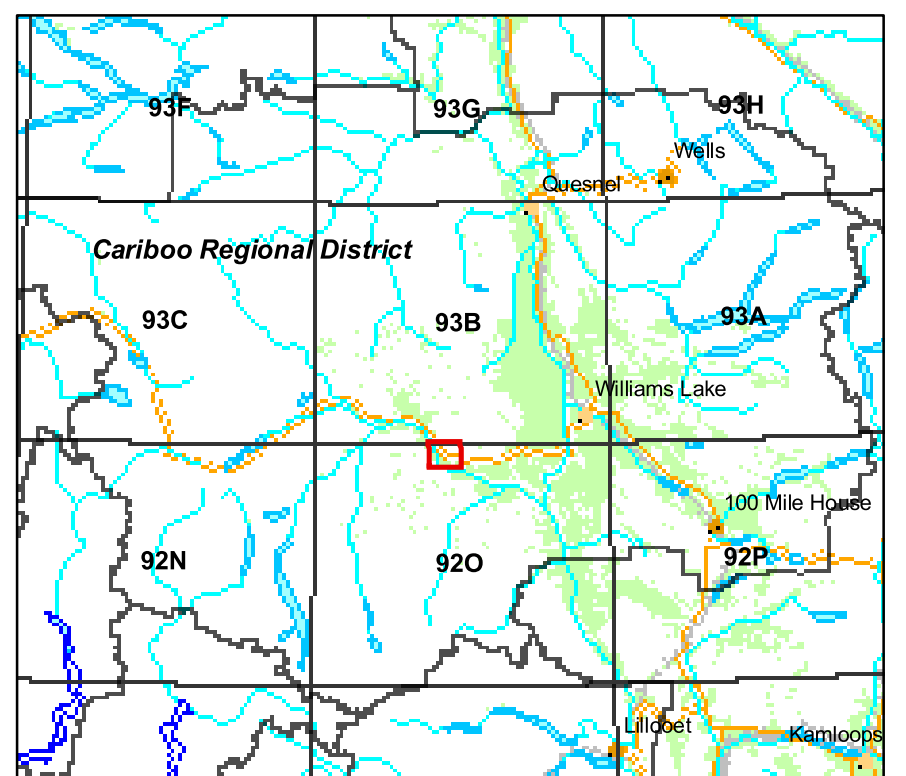
920.085

920.086

Map Amendment History as of 2007

| Date | Application |
|------|-------------|
|      |             |
|      |             |
|      |             |
|      |             |
|      |             |
|      |             |
|      |             |
|      |             |
|      |             |
|      |             |
|      |             |

Map Location



Agricultural Land Commission  
 133-4940 Canada Way,  
 Burnaby B.C. V5G 4K6  
 Phone: (604) 660-7000  
 Fax: (604) 660-7033  
 ALC Website: www.alc.gov.bc.ca






This map represents Agricultural Land Reserve lands within the Cariboo Regional District designated by Resolution #61/2002 of the Agricultural Land Commission.

Map created May 2008

Map compiled by the Geographic Information Systems Department, Agricultural Land Commission.

Base Mapping Sources:  
 Mapping control: B.C. Government  
 Planimetric: TRIM  
 Cadastral: ICI (Integrated Cadastre Initiative)

The Agricultural Land Commission assumes no liability for the accuracy of the base mapping information.

-  Agricultural Land Reserve
-  Regional District Boundaries
-  Municipal Boundaries
-  Property Boundaries
-  Indian Reserves

Contour Interval 20 metres  
 B.C. Albers Projection  
 NAD 83

REGIONAL DISTRICT  
 Cariboo

SCALE: 1 : 20 000  
 0 200 400 600 800 1000  
 Meters

B.C.G.S. MAP REFERENCE NUMBER:

**920.095**

**920.095**